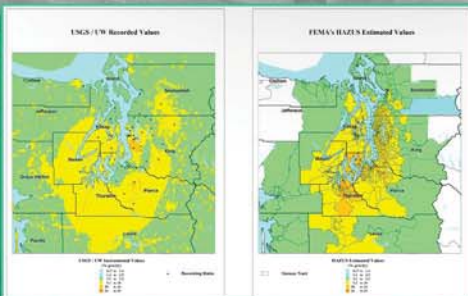
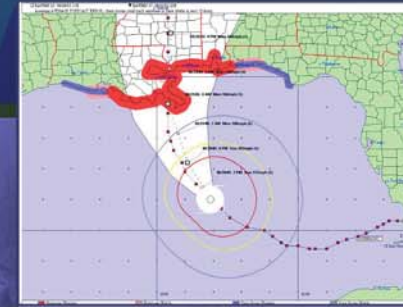




Federal Interagency Geospatial Concept of Operations (GeoCONOPS)



Revision Register

This draft Geospatial Concept of Operations (GeoCONOPS) has been developed as a starting point for understanding how the coordination of disaster response geospatial activities can be improved at the Federal level. The intended audience for this draft document are the geospatial communities that support emergency management activities of the Federal government under the National Response Framework (NRF). This includes individual Emergency Support Functions (ESFs), the Joint Field Offices (JFO) and operations centers, including the National Response Coordination Center (NRCC). Stakeholders and actors representing ESFs, operations centers and involved in other NRF activities have been extensively engaged in providing input for this document.

When finalized, this GeoCONOPS is intended to serve as a guide to federal departments and agencies providing geospatial support under the Stafford Act. The Stafford Act describes the programs and processes by which the Federal Government provides disaster and emergency assistance to state and local governments, tribal nations, eligible private nonprofit organizations, and individuals affected by a declared major disaster or emergency.

[illegible]

Table of Contents

Team Members	5	2.3.1 Production	23
1.0 Geospatial Concept of Operations	7	2.3.2 Delivery	24
1.1 Mission Statement	8	3.0 Specific Mission Areas	25
1.2 Overview	8	3.1 Damage Assessments.	26
1.3 GeoCONOPS Community	9	3.1.1 Imagery and Derived Products	26
1.3.1 State Authorities	11	3.1.2 Models	28
1.3.2 Information Support Services	11	3.1.3 Field Data Collection.	31
1.3.3 Infrastructure	12	3.2 Life-Saving Missions	33
1.3.4 Civil Support	12	3.2.1 Search and Rescue	33
1.3.5 People	13	3.2.2 Critical Medical Support	34
1.3.6 Operations/Coordination	13	3.2.3 Provision of Critical Food, Shelter, and Water	37
1.4 Audience and Intended Use	14	3.3 Recovery	38
1.5 Alignment with NIMS and NRF	14	3.3.1 Public Assistance	38
1.6 Determination of Authorities	16	3.3.2 Individual Assistance	40
2.0 Geospatial Requirements and Capabilities	19	3.4 Mitigation	41
2.1 Geospatial Mission Support	20	4.0 Disaster Operations	45
2.1.1 Coordination Requirements	20	4.1 DHS National Operations Center	46
2.1.2 Staffing Requirements.	21	4.2 DHS National Infrastructure Coordinating Center	48
2.1.3 Technology Requirements.	21	4.3 FEMA National Response Coordination Center	50
2.1.4 Geospatial Capabilities	22	4.4 FEMA Regional Response Coordination Centers	52
2.2 Geospatial Data	22	4.5 FEMA Joint Field Operations	54
2.2.1 Authoritative Data	22	4.6 FEMA Interim Operating Facility	58
2.2.2 Essential Elements of Information	23	5.0 Catastrophic Disasters.	61
2.2.3 Data Dissemination	23	5.1 Natural Events.	62
2.3 Geospatial Production and Delivery	23	5.1.1 Notice Events	62

Table of Contents (continued)

5.1.2	No-Notice Events	62
5.2	The New Madrid Earthquake Scenario	62
5.2.1	Modeled Earthquake Impacts	62
5.2.2	GeoCONOPS Mission Area Support	65
5.3	Post-Event Efforts (long-term)	81
5.4	Activities Outside NMSZ Scenario	82
5.4.1	Pre-Event Emergency Activities	82
5.4.2	Non Earthquake Activities	83
6.0	Mitigation & Preparedness	85
6.1	Mitigation	86
6.1.1	Risk Analysis	86
6.1.2	Risk Reduction	89
6.1.3	Risk Insurance	93
6.2	Preparedness	94
Appendix A: Mission Engineering Methodology Overview		103
Appendix B: Authoritative Data Matrix		105
Appendix C: Civil Support		147
Appendix D: DHS Intelligence & Analysis – Interagency Remote Sensing Coordination Cell		151
Appendix E: DHS OneView		153
Appendix F: Actors		155
Appendix G: Referenced Documents		157
Appendix H: Related CONOPS/SOPs		159
Appendix I: Acronyms		165

List of Best Practices

Best Practices - Requests for Information	24
Best Practices - FEMA Damage Polygons	30
Best Practices - Disaster Clearinghouses	32
Best Practices - Search and Rescue Management	35
Best Practices - USACE Commodities Model	39
Best Practices - FEMA Region VI Field Data Collection Tool	41
Best Practices - FEMA Post Katrina Damage Assessment for Individual Assistance	42
Best Practices - Advisory Base Flood Elevations	43
Best Practices - DHS OneView	47
Best Practices - HAZUS Concept of Operations	52
Best Practices - Disaster Data and Production	56
Best Practices - Estimating Search and Rescue Requirements	69
Best Practices - USGS Earthquake Products & Situational Awareness	77
Best Practices - Modeling Socio-Economic Vulnerability	80
Best Practices - ENVAS for Environmental Assessments	95

List of Figures

Figure 1–1: GeoCONOPS Development Phases	8	Figure 5–9: Geospatial Timeline – Damage Assessment	72
Figure 1–2: GeoCONOPS Community Model	10	Figure 5–10: Geospatial Timeline – Recovery	76
Figure 1–3: State Authorities	11	Figure 6–1: Emergency Management Lifecycle	85
Figure 1–4: Information Support Services	11	Figure A–1: Geospatial CONOPS Community Model	104
Figure 1–5: Infrastructure	12	Figure C–1: Request For Assistance Process Decision Matrix	148
Figure 1–6: Civil Support	12	Figure E–1: DHS OneView	154
Figure 1–7: People	13		
Figure 1–8: Operations/Coordination	13		
Figure 1–9: Federal Response - Stafford Act Support to States	15		
Figure 3–1: Damage Assessment Maps - Nisqually Earthquake	26		
Figure 3–2: TCPED Process	27		
Figure 3–3: Imagery Sample	28		
Figure 3–4: Imagery-Derived Data Sample	28		
Figure 4–1: Disaster Operations Reporting Structure	45		
Figure 4–2: Example JFO/GIU Organizational Chart	53		
Figure 4–3: Example IMAT Organizational Chart	59		
Figure 5–1: Regional Ground Shaking Intensity from NMSZ Earthquake Scenario	63		
Figure 5–2: Total Casualties from Scenario Earthquake	63		
Figure 5–3: Estimated Damage to General Building Stock	64		
Figure 5–4: Major Damage to River Crossing Bridges in NMSZ ...	64		
Figure 5–5: Distribution of Water Outages on Day 1 in NMSZ	64		
Figure 5–6: New Madrid Geospatial Activities	66		
Figure 5–7: New Madrid Geospatial Timeline	67		
Figure 5–8: Geospatial Timeline – Life-Saving	68		

List of Tables

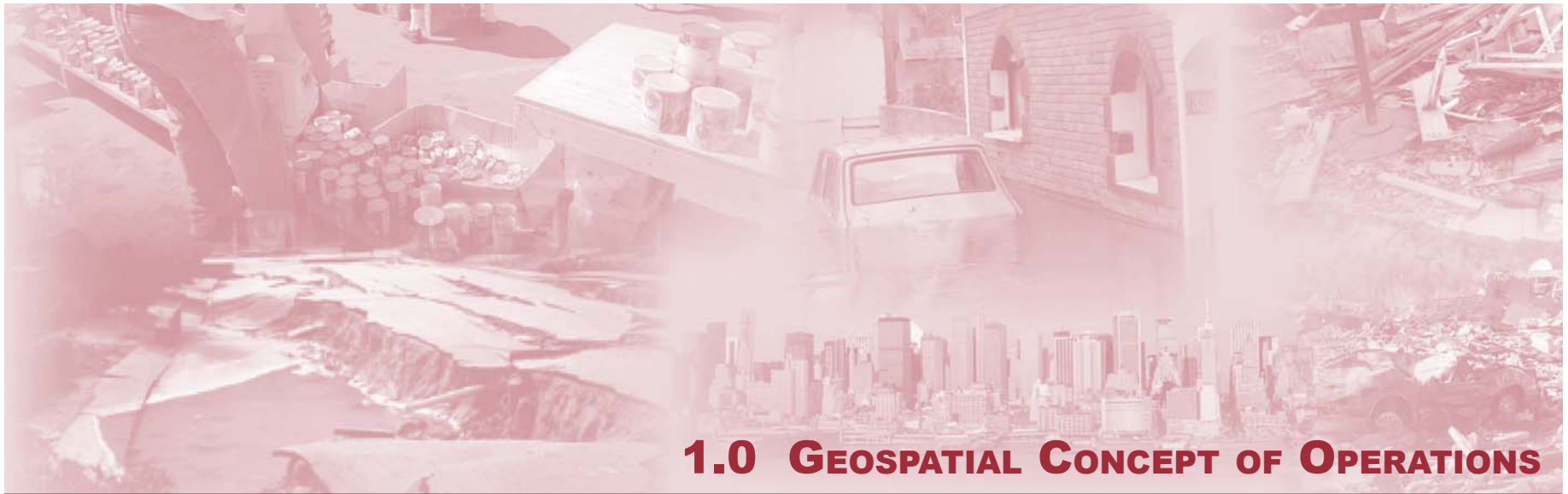
Team Members	Table 2–1: Geospatial Roles and Responsibilities	20	Table 6–2: Authoritative Data – FEMA Map Modernization Program	87
	Table 2–2: Federal Geospatial Teams	22	Table 6–3: Authoritative Data – FEMA Mitigation Planning.	88
	Table 3–1: Authoritative Data - Damage Assessment Mission - Imagery	29	Table 6–4: Authoritative Data – FEMA National Dam Safety Program.	88
GeoCONOPS	Table 3–2: Authoritative Data - Damage Assessment Mission - Modeling.	31	Table 6–5: Authoritative Data – NIST Disaster Failures and Studies Program.	89
	Table 3–3: Authoritative Data - Damage Assessment Mission - Ground Truth.	33	Table 6–6: Authoritative Data – FEMA Community Rating System	90
Requirements & Capabilities	Table 3–4: Authoritative Data - Life-Saving Mission - SAR.	36	Table 6–7: Authoritative Data – FEMA Flood Mitigation Assistance Program	90
	Table 3–5: Authoritative Data - Life-Saving Mission - Critical Medical Support.	37	Table 6–8: Authoritative Data – FEMA Hazard Mitigation Grant Program.	90
Specific Mission Areas	Table 3–6: Authoritative Data – Critical Food Shelter and Water.	38	Table 6–9: Authoritative Data – FEMA National Earthquake Hazards Reduction Program	92
	Table 3–7: Authoritative Data - Recovery Mission - Public Assistance	40	Table 6–10: Authoritative Data – FEMA Pre-Disaster Mitigation.	92
Disaster Operations	Table 3–8: Authoritative Data - Recovery Mission - Individual Assistance.	41	Table 6–11: Authoritative Data – FEMA Repetitive Flood Claims	93
	Table 3–9: Authoritative Data - Recovery Mission - Mitigation.	43	Table 6–12: Authoritative Data – FEMA Severe Repetitive Loss.	93
Catastrophic Disasters	Table 4–1: Authoritative Data - Disaster Operations - NOC	46	Table 6–13: Authoritative Data – FEMA Risk Insurance Division	94
	Table 4–2: Authoritative Data - Disaster Operations - NICC.	50	Table 6–14: Authoritative Data – FEMA Chemical Stockpile Emergency Preparedness Program	96
Mitigation & Preparedness	Table 4–3: Authoritative Data - Disaster Operations - NRCC	51	Table 6–15: Authoritative Data – FEMA Citizen Corps	96
	Table 4–4: Authoritative Data - Disaster Operations - RRCC	54	Table 6–16: Authoritative Data – FEMA Continuity of Operations Division	98
Appendices	Table 4–5: Authoritative Data - Disaster Operations - JFO	57	Table 6–17: Authoritative Data – FEMA Integrated Public Alert and Warning System	98
	Table 5–1: Estimate of “At Risk” and Shelter Seeking Populations: NMSZ Scenario Earthquake.	63	Table 6–18: Authoritative Data – FEMA Logistics Management Directorate.	100
	Table 5–2: Estimated Damage to Essential Facilities in the NMSZ.	64	Table 6–19: Authoritative Data – FEMA Public Affairs	101
	Table 5–3: Sample Life-Saving EEIs by ESF	69	Table 6–20: Authoritative Data – FEMA Radiological Emergency Preparedness Program	101
	Table 5–4: Sample Damage Assessment EEIs by ESF.	73	Table D–1: IRSCC Member Agencies and Organizations	152
	Table 5–5: Sample Recovery EEIs by ESF.	78		
	Table 5–6: Event-Specific Missions	84		
	Table 6–1: Authoritative Data – FEMA HAZUS Program.	86		



“The GIOT is the Geospatial Interagency Oversight Team, which is a selected group of federal geospatial leads who discuss and guide the process of the GeoCONOPS while ensuring true federal interagency oversight. The following list includes GIOT member representatives from participating departments, agencies, supporting offices and key programs.

GIOT Team Member List

1. American Red Cross (ARC)
2. Department of Agriculture (USDA)
3. Department of Commerce (DOC)
4. Department of Defense (DoD)
5. National Geospatial-Intelligence Agency (NGA)
6. National Guard Bureau
7. NORTHCOM
8. US Army Corps of Engineers (USACE)
9. Department of Homeland Security (DHS)
10. Chief Technology Office/Geospatial Management Office (GMO)
11. Customs and Border Patrol (CBP)
12. Federal Emergency Management Agency (FEMA)
13. Disaster Operations Division/Remote Sensing Mitigation
14. National Exercise Division/National Exercise (NED) & Simulation Center
15. National Incident Management System (NIMS)
16. Office of the Chief Information Officer (CIO)/Geospatial Management Office
17. Office of the Chief Information Officer (CIO)/Geospatial Solutions Branch
18. National Protection & Programs Directorate (NPPD)
19. Office of Infrastructure Protection (IP)
20. Office of Intelligence and Analysis (I&A)
21. Office of Operations Coordination Science and Technology (S&T)
22. US Coast Guard (USCG)
23. Environmental Protection Agency (EPA)
24. National Oceanic & Atmospheric Administration (NOAA)
25. Small Business Administration (SBA)
26. US Geological Survey (USGS)
27. Veterans Administration (VA)



1.0 GEOSPATIAL CONCEPT OF OPERATIONS

The GeoCONOPS is a multiyear effort focused on the geospatial communities supporting DHS and FEMA activities under the NRF. This version of the GeoCONOPS is the first release of a multiyear product to document the current geospatial practices supporting the NRF and Stafford Act activities. The participants and intended audience of the GeoCONOPS include the 15 Emergency Support Functions (ESF), both primary and support, and other federal mission partners. The GeoCONOPS will be expanded in the coming years to include the homeland defense, civil support, and law enforcement mission areas. The GeoCONOPS is currently in review by FEMA for adoption by NIMS.

1.1 Mission Statement

The Federal Interagency GeoCONOPS is intended to identify and align the geospatial resources that are required to support the NRF, ESF, and supporting federal mission partners.¹ Through the development of the document, end users supporting homeland security and emergency management operations will be better served with authoritative and expedited coordination mechanisms that facilitate geospatial information sharing. By defining these mechanisms and authorities, this GeoCONOPS aims to reduce redundancy and confusion and ensure efficient access to geospatial information for incident management.

1.2 Overview

DHS is relying more often and more broadly on geospatial information technology to collect and analyze key situational awareness data for its emergency response missions. According to the National Strategy for Homeland Security and DHS's mission statement: homeland security covers prevention, protection, response, and recovery. Geospatial products and intelligence play a key role in the Department's preparation for disasters and its response to them; they are used to help assess damage, aid in search and rescue (SAR), remove debris, and support incident management.

The Geospatial Management Office (GMO) serving the DHS Chief Information Office, was established by the Intelligence Reform and Terrorism Prevention Act of 2004 (Title VII, Subtitle B, Section 8201, Homeland Security Geospatial Information). Through its implementation of DHS Management Directive 4030, the GMO exercises executive leadership in establishing DHS geospatial information technology programs, directives, and initiatives and provides oversight for the integration of geospatial data and technology. It serves as the principal office

to facilitate all interagency activities relating to domestic geospatial and remote sensing (RS) data to support the needs of homeland security-related intelligence, law enforcement, environmental, scientific, and emergency response requirements.

The GMO must develop requirements and processes for access to common operating data used by components and provide guidance to other federal departments and agencies that are supporting and executing homeland security and emergency management operations.

Geospatial technology provides a significant role in incident management. Its uses today include disaster early warning and mitigation, border monitoring, criminal investigations, public health protection, and critical infrastructure oversight. In recent years, federal mission partners have been operating with minimal formal guidance or direction on how to

conduct geospatial support to the emergency response and homeland security operating regimes, relying instead on ad hoc coordination.

As a result, geospatial efforts in support of incident management have frequently been slow to start or have been completely unavailable immediately following a disaster, leaving the “full power” and benefits of geospatial technology unrealized. The development of the GeoCONOPS for homeland security and emergency management operations ensures that timely and accurate geospatial data is shared across the entire geospatial community, resulting in better informed decision making across all phases of an incident.

The GeoCONOPS is being developed over a 5 year period. Description of each of the five development phases is shown in **Figure 1-1**.

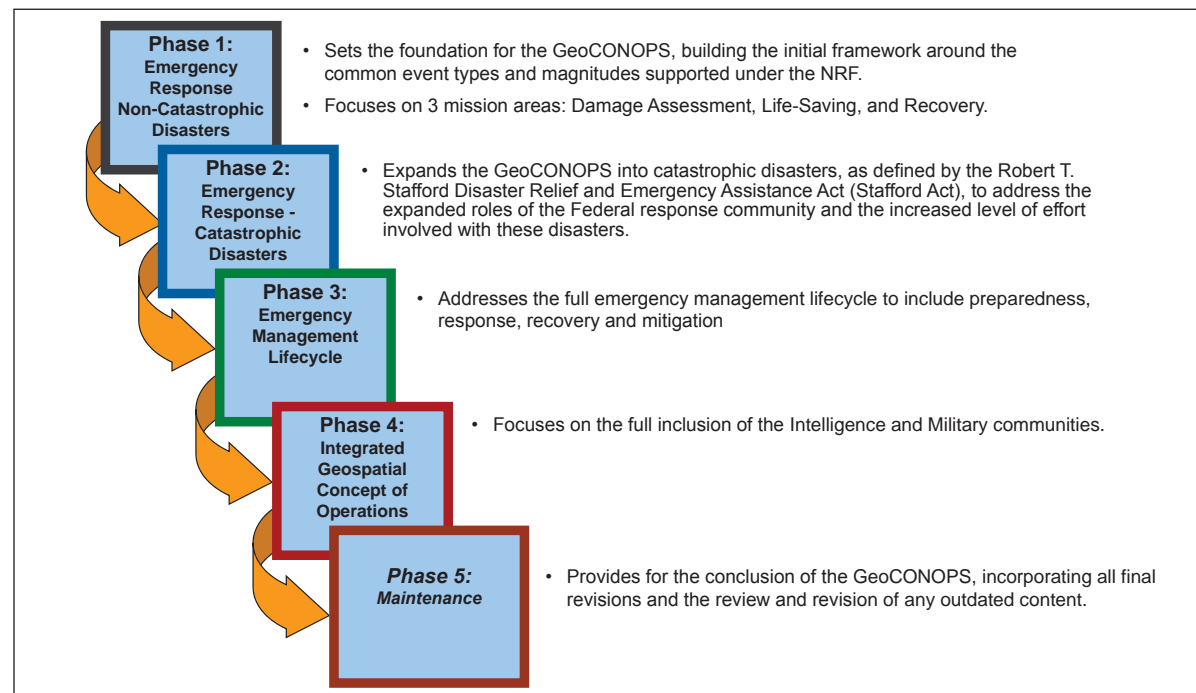


Figure 1-1: GeoCONOPS Development Phases

¹ See Annex C for a complete list of federal partners.

1.3 GeoCONOPS Community

The community analysis characterizes how the geospatial community within the GeoCONOPS operates and supports the overall DHS mission. The intent of community analysis is to describe and characterize the various actors and stakeholders and their relationships that compose the current geospatial support to emergency operations at the national, regional, and field levels. The purpose of a Community Model (CM) is to provide an overall enterprise view that captures stakeholder interactions related to disaster operations and the mission areas of damage assessment, life-saving, and recovery operations. The CM allows stakeholders to see how they fit into the overall geospatial community. The GeoCONOPS CM, shown in **Figure 1–2** provides a graphical representation of the operational framework that:

- Identifies actors and stakeholders that support the GeoCONOPS community mission
- Identifies the information environment, actor responsibilities, and transactional information exchanges
- Illustrates high-level processes across the geospatial mission operations and the correlating relationships of these processes with stakeholders

The GeoCONOPS CM graphically represents the geospatial community in relation to non-catastrophic events. The model comprises five segments representing the following functional groups: Information Support Services, Infrastructure, People, Civil Support, and Operations/Coordination. The actors participating in the interview process for the GeoCONOPS were broken into these groupings to facilitate consistent topical areas of information collection and analysis. Each group is described in more detail below.

At the center, Damage Assessment, Life-Saving, Recovery, and Mitigation themes provide the centerpiece of the model, demonstrating the cyclical nature of the overall DHS mission. The ESFs provide the foundation on which all functional groups operate regarding a national-level noncatastrophic event. Guidance is provided by the NRF and NIMS, which form the core of the model and dictate the governing stakeholders, processes, and policies. As event information is collected at the federal, state, and local level, additional information is compiled and produced by the geospatial community and assimilated by the Operations/Coordination group. This information, including geospatial products and reports, is provided back to the functional groups as well as state and local authorities to assist in event management.

Geospatial CONOPS Community Model

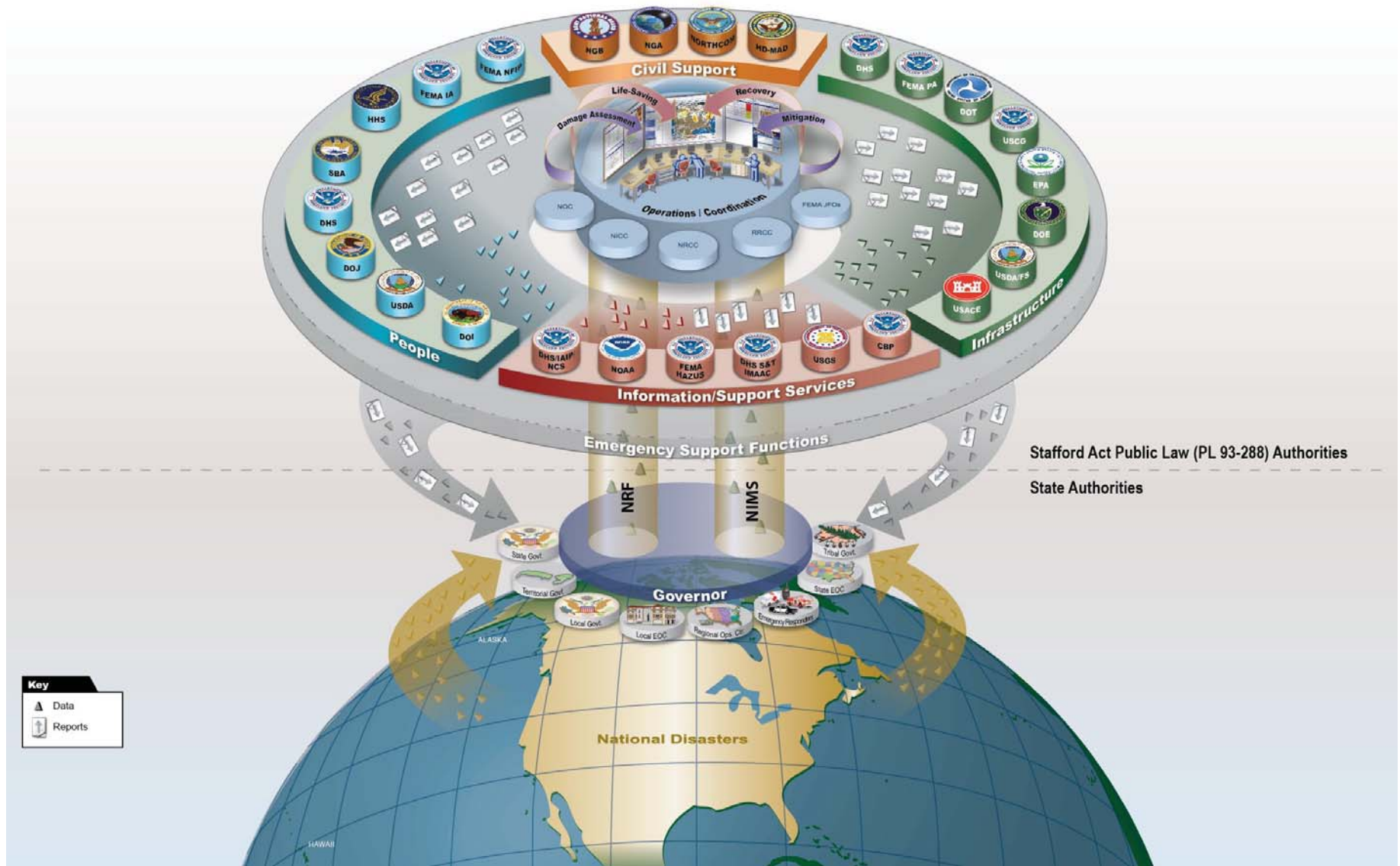


Figure 1–2: GeoCONOPS Community Model

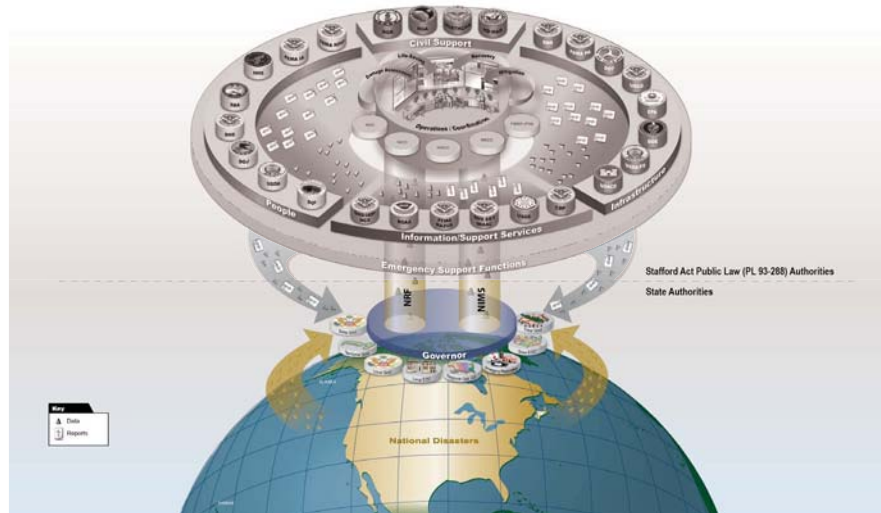


Figure 1-3: State Authorities

1.3.1 State Authorities

As disasters occur, state, local, territorial, and tribal governments and Emergency Operations Centers (EOC) provide coordination and support based on governing authorities. The highlighted elements illustrate the nonfederal government organizations responsible for providing information and immediate response regarding the disaster. A state Governor can provide this information directly to federal Operations/Coordination actors based on the NRF and the NIMS guidelines for requesting assistance.



Figure 1-4: Information Support Services

1.3.2 Information Support Services

The Information Support Services segment provides the Operations/Coordination segment with modeling, weather, border, and geological related information in response to a disaster incident. The key stakeholders include National Oceanic and Atmospheric Administration (NOAA), Customs and Border Protection (CBP), DHS National Communications System (NCS), and US Geological Survey (USGS) and leverages the Interagency Modeling and Atmospheric Assessment Center (IMAAC) as well as the FEMA's Methodology for Estimating Potential Losses from Disasters with the HAZUS software.

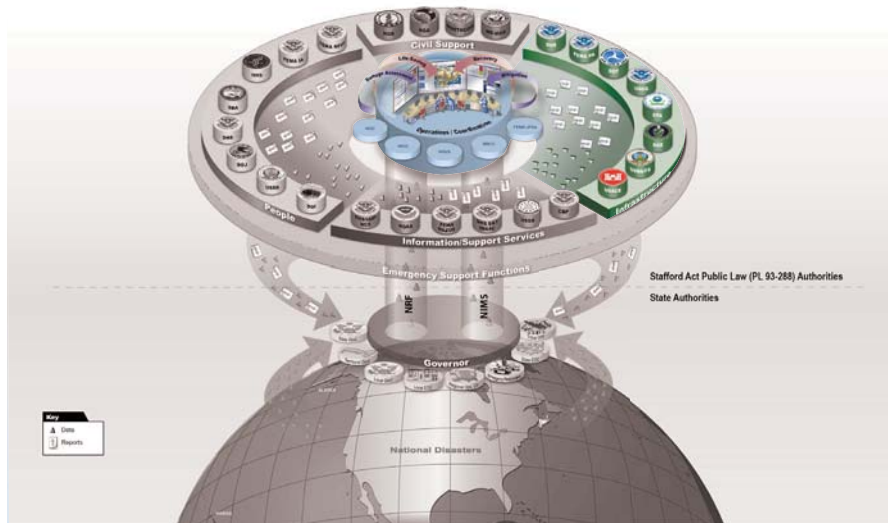


Figure 1-5: Infrastructure

1.3.3 Infrastructure

The Infrastructure segment provides the Operations/Coordination segment with assessment information regarding buildings, schools, dams, levees, and other man-made structures as well as the impact to the local community and environment. The key stakeholders responsible for this information are the Army Corps of Engineers (USACE), US Forest Service, (USFS) Department of Energy (DOE), Environmental Protection Agency (EPA), Coast Guard, Department of Transportation (DOT), DHS, and FEMA Public Assistance (PA).

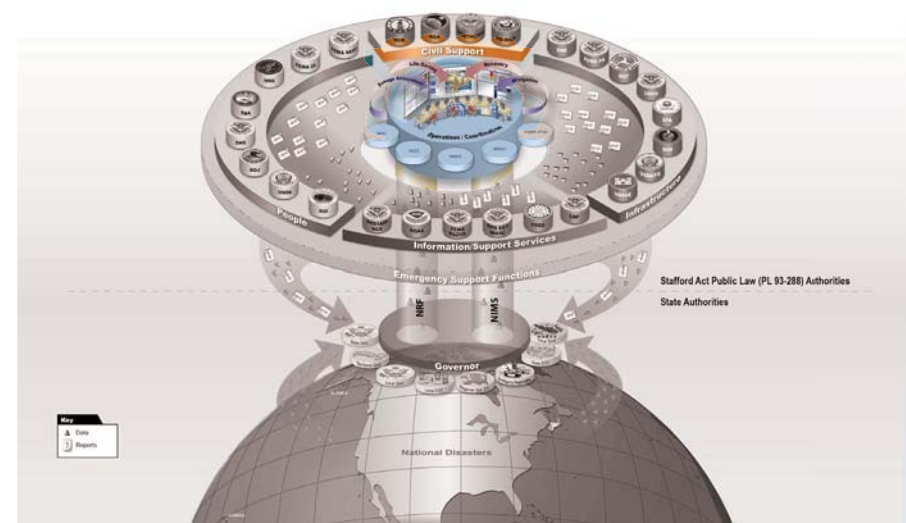


Figure 1-6: Civil Support

1.3.4 Civil Support

The Civil Support segment provides the Operations/Coordination segment with geospatial information in support of homeland security related disaster incidents. The key stakeholders responsible for this information are the National Guard Bureau (NGB), National Geospatial-Intelligence Agency (NGA), and US Northern Command (USNORTHCOM) Mission Assurance Division (MAD).

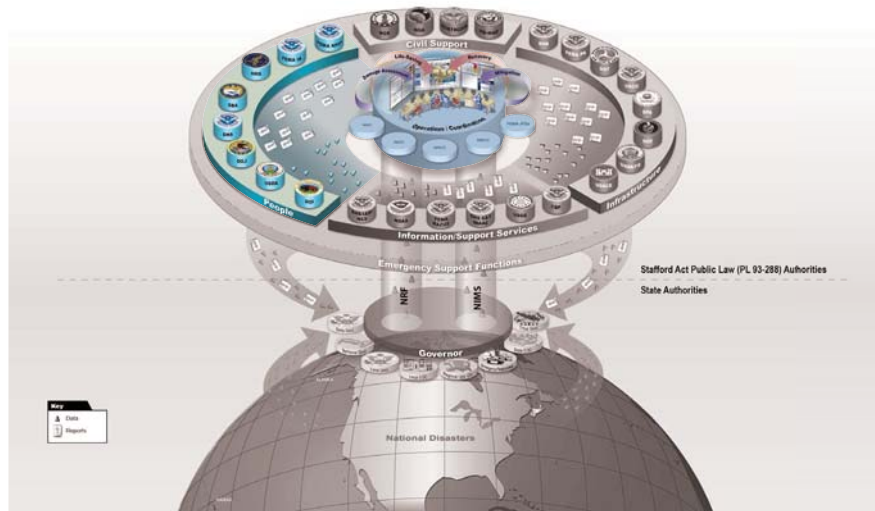


Figure 1-7: People

1.3.5 People

The People segment provides the Operations/Coordination segment with information regarding services provided to survivors of disaster incidents including life-saving, employment, sheltering, legal, and health-related information. The key stakeholders include the Department of Justice (DOJ), Department of Health and Human Services (DHHS), FEMA, and US Department of Agriculture (USDA).

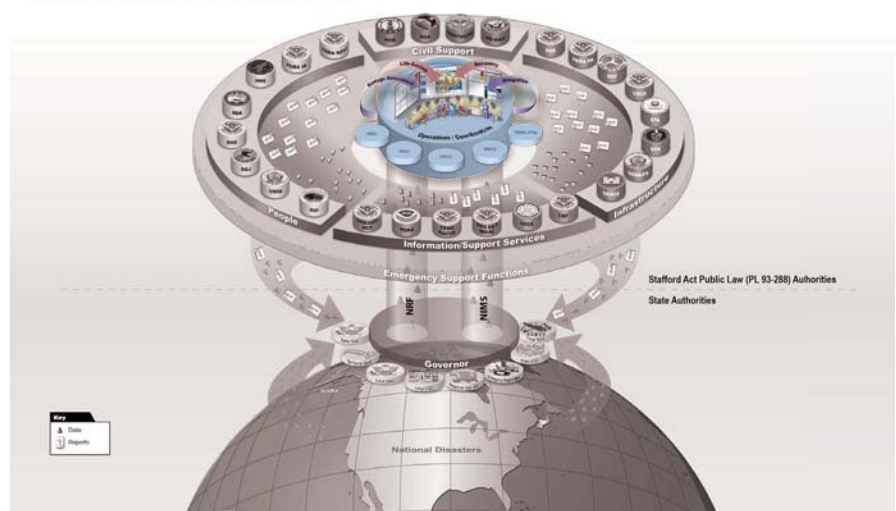


Figure 1-8: Operations/Coordination

1.3.6 Operations/Coordination

The Operations/Coordination segment is the central access point for the Request For Assistance (RFA) as well as information and reports provided to other geospatial community segments and state and local entities. The key stakeholders responsible for gathering, compiling, and distributing this information are the DHS National Operations Center (NOC), National Infrastructure Coordinating Center (NICC), National Response Coordination Center (NRCC), FEMA, Joint Field Offices (JFO), and FEMA Regional Response Coordination Center (RRCC).

1.4 Audience and Intended Use

The intended audiences for this document are the geospatial communities supporting homeland security and emergency management activities from the JFOs and operations centers to NRF headquarter entities. The GeoCONOPS has been developed with input from the stakeholders and actors who have direct ownership in the key mission areas outlined in this document. This document outlines federal geospatial capabilities in support of state, local, and tribal authorities during homeland security and emergency management operations across the entire emergency management lifecycle.

This GeoCONOPS serves as a guide to federal departments and agencies providing geospatial support under the Stafford Act. The Stafford Act describes the programs and processes by which the Federal Government provides disaster and emergency assistance to state and local governments, tribal nations, eligible private nonprofit organizations, and individuals affected by a declared major disaster or emergency. Once the President declares a major disaster or emergency, the majority of assistance to state, local, and tribal jurisdictions is provided under the Stafford Act. However, federal assistance can also be provided through various mechanisms and authorities. Federal assistance does not always require coordination by DHS and may be provided without a Presidential declaration of a major disaster or emergency.

1.5 Alignment with NIMS and NRF

The NRF establishes a comprehensive, national, all-hazards approach to domestic incident response and defines the key principles, roles, and structures that organize the way we respond as a nation. It describes how communities, tribes, states, the Federal

Government, private sector, and nongovernmental organizations (NGO) partners apply these principles for a coordinated, effective national response. In addition, the NRF enables first responders, decision makers, and supporting entities to provide a unified national response.

The GeoCONOPS is aligned to the NRF mission partners, the ESFs, and other support elements through the depiction of geospatial information required to provide key mission support (damage assessment, life-saving, and recovery). Within the event-specific sections of the GeoCONOPS, ESF-specific mission activities, including geospatial production efforts, are identified.

The NIMS provides a systematic, proactive approach to guide departments and agencies at all levels of government, NGOs, and the private sector to work seamlessly to reduce the loss of life and property and harm to the environment. These efforts aim to prevent, protect against, respond to, recover from, and mitigate the effects of incidents, regardless of cause, size, location, or complexity. NIMS provides the template for the management of incidents, while the NRF provides the structure and mechanisms for national-level policy for incident management. Component II, Section C, of NIMS (draft 2007) has a section dedicated to the critical importance of geospatial information to communication and information management during an incident.

The alignment of the GeoCONOPS to NIMS can be used to support information and communication management as well as to support the other components of NIMS:

- **Preparedness, Pre-event Planning and Coordination.** The GeoCONOPS supports pre-event planning and coordination through the documentation of the “as-is” environment of the geospatial community supporting emergency management activities. This information provides

the basis for continued coordination efforts and the development of updated SOP-type documents.

- **Resource Management.** The GeoCONOPS supports credentialing of staff and resource requirements, as discussed in Section 2.
- **Coordination and Management.** The GeoCONOPS will assist in reducing duplication of efforts in geospatial data collection and production by identifying authoritative sources for information.
- **Management and Maintenance/Standards and Technology.** The GeoCONOPS provides a venue for the sharing of information related to planning, training, and development of best practices and standard operating procedures (SOP).

Within the NRF, the ESFs provide the structure to group capabilities and functional expertise of departments and agencies for coordinating interagency support and response to an incident. The NIMS provides the flexibility to assign the ESFs in support of event operations at the Joint Field Offices (JFO), Regional Response Coordination Centers (RRCC) or the National Response Coordination Center (NRCC) in order to respond to incidents in a more collaborative manner. Each ESF assigns responsibilities to a primary agency and support agencies. The Roles and Responsibilities of the 15 ESFs are defined below:

ESF #1 – Transportation

- Aviation/airspace management and control
- Transportation safety
- Restoration/recovery of transportation infrastructure
- Movement restrictions
- Damage and impact assessment

ESF #2 – Communications

- Coordination with telecommunications and information technology industries
- Restoration and repair of telecommunications infrastructure
- Protection, restoration, and sustainment of national cyber and information technology resources
- Oversight of communications within the Federal incident management and response structures

ESF #3 – Public Works and Engineering

- Infrastructure protection and emergency repair
- Infrastructure restoration

- Engineering services and construction management
- Emergency contracting support for life-saving and life-sustaining services

ESF #4 – Firefighting

- Coordination of Federal firefighting activities
- Support to wildland, rural, and urban firefighting operations

ESF #5 – Emergency Management

- Coordination of incident management and response efforts
- Issuance of mission assignments

- Resource and human capital
- Incident action planning
- Financial management

ESF #6 – Mass Care, Emergency Assistance, Housing, and Human Services

- Mass care
- Emergency assistance
- Disaster housing
- Human services
- Sheltering

ESF #7 – Logistics Management and Resource Support

- Comprehensive, national incident logistics planning, management, and sustainment capability
- Resource support (facility space, office equipment and supplies, contracting services, etc.)

ESF #8 – Public Health and Medical Services

- Public health
- Medical
- Mental health services
- Mass fatality management

ESF #9 – Search and Rescue

- Life-saving assistance
- Search and rescue operations

ESF #10 – Oil and Hazardous Materials Response

- Oil and hazardous materials (chemical, biological, radiological, etc.) response
- Environmental short- and long-term cleanup

ESF #11 – Agriculture and Natural Resources

- Nutrition assistance
- Animal and plant disease and pest response

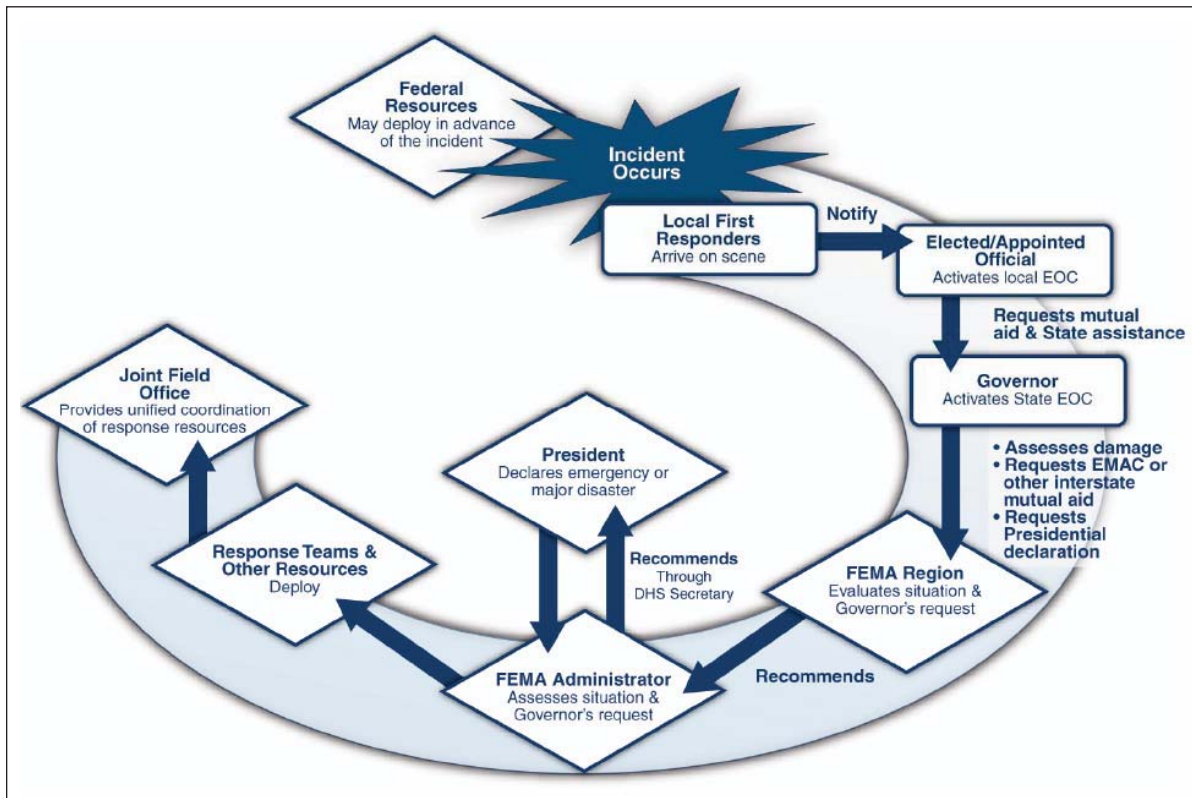


Figure 1–9: Federal Response - Stafford Act Support to States

- Food safety and security
- Natural and cultural resources and historic properties protection and restoration
- Safety and well-being of household pets

ESF #12 – Energy

- Energy infrastructure assessment, repair, and restoration
- Energy industry utilities coordination
- Energy forecast

ESF #13 – Public Safety and Security

- Facility and resource security
- Security planning and technical resource assistance
- Public safety and security support
- Support to access, traffic, and crowd control

ESF #14 – Long-Term Community Recovery

- Social and economic community impact assessment
- Long-term community recovery assistance to States, local governments, and the private sector
- Analysis and review of mitigation program implementation

ESF #15 – External Affairs

- Emergency public information and protective action guidance
- Media and community relations
- Congressional and international affairs
- Tribal and insular affairs

Federal departments and agencies routinely manage the response to incidents under their statutory or executive authorities. When a federal entity with primary responsibility and authority for handling an incident requires federal assistance above and beyond its interagency mechanisms (e.g., Executive

orders, memorandums of understanding [MOU], memorandums of agreement [MOA], etc.), that department or agency can request additional federal assistance through DHS. When this happens, this support is:

- Coordinated by DHS using the multiagency coordination structures established in the NRF and in accordance with the NIMS
- Generally funded by the federal entity with primary responsibility and statutory authority for the incident in accordance with provisions of the Economy Act, unless other statutory authorities exist
- Facilitated by the interagency MOU for Mutual Aid, and executed at the time of the incident through interagency agreements (see the Financial Management Support Annex for more information)

Figure 1–9 illustrates the actions federal departments and agencies take to assist state and local governments under Stafford Act.

1.6 Determination of Authorities

The GeoCONOPS is based on appropriate roles, responsibilities and authorities and is consistent with all appropriate United States laws, policies, and other related requirements.

Specific authorities include, but are not limited to:

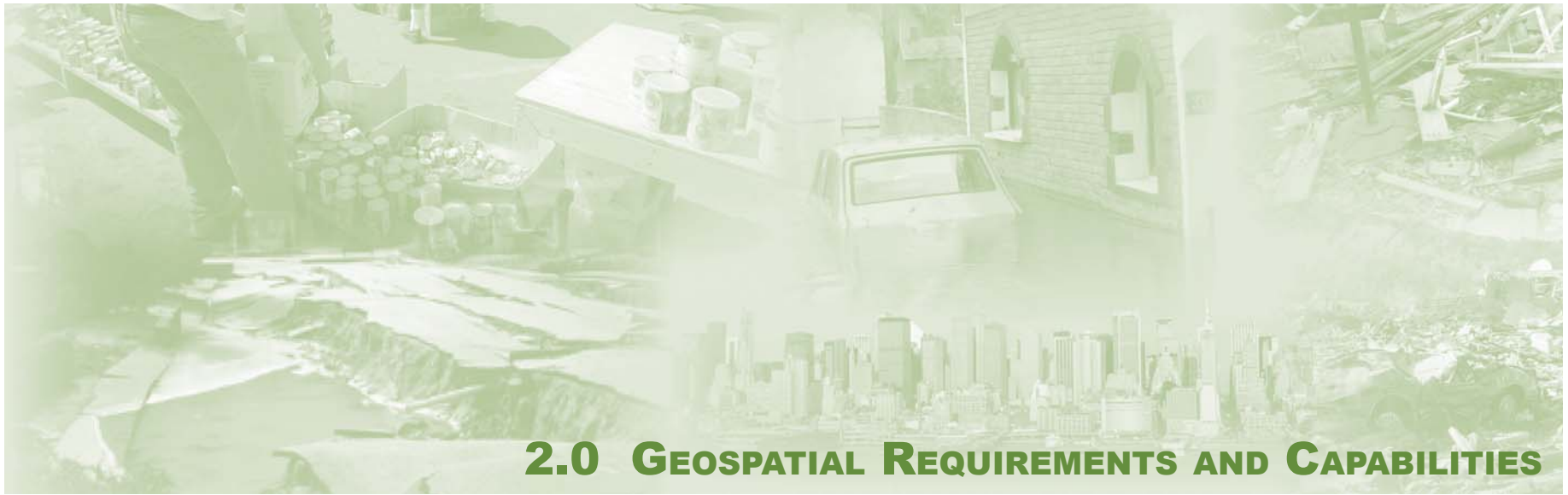
- **The Robert T. Stafford Disaster Relief and Emergency Assistance Act (Stafford Act)**, as amended (42 United States Code [U.S.C.] § 5121 et seq.) describes the programs and processes by which the Federal Government provides disaster and emergency assistance to state and local governments, tribal nations, eligible private nonprofit organizations, and individuals affected by a declared major disaster or emergency. The Stafford Act covers all-hazards, including natural disasters and terrorist events.

- **National Response Framework (NRF)**, January 2008, is a guide to how the nation conducts an all-hazards response. It describes specific authorities and best practices for managing incidents that range from the serious but purely local, to large-scale terrorist attacks or catastrophic natural disasters.
- **National Incident Management System (NIMS)**, March 2004, provides the template for incident management regardless of size, scope, or cause of the event. It is a consistent doctrinal framework for incident management at all jurisdictional levels. It includes a core set of concepts, principles, terminology, and technologies covering the incident command system; multiagency coordination systems; unified command; training; identification and management of resources (including systems for classifying types of resources); qualifications and certification; and the collection, tracking, and reporting of incident information and incident resources.
- **Homeland Security Act of 2002** (P.L. 107-296, 116 Stat. 2135 (2002) (codified predominantly at 6 U.S.C. § 101-557), as amended, with respect to the organization and mission of FEMA in the DHS Appropriations Act of 2007, P.L. 109-295, 120 Stat. 1355 (2006), established DHS as an executive department of the United States. The Homeland Security Act consolidated component agencies, including FEMA, into DHS.
- **Post-Katrina Emergency Management Reform Act (PKEMRA)** of 2006 (P.L. 109-295) clarified and modified the Homeland Security Act with respect to the organizational structure, authorities, and responsibilities of FEMA and the FEMA Administrator.
- **Homeland Security Presidential Directive-5 (HSPD-5), Management of Domestic Incidents**, February 28, 2003, establishes a single, comprehensive national incident management system. It also designates the Secretary of Homeland Security as the principal federal official

for domestic incident management and recognizes the statutory authorities of the Attorney General, Secretary of Defense, and Secretary of State. It directs the heads of all federal departments and agencies to provide their full and prompt cooperation, resources, and support, as appropriate and consistent with their own responsibilities for protecting national security, to the Secretary of Homeland Security, Attorney General, Secretary of Defense, and Secretary of State in the exercise of leadership responsibilities and missions assigned.

- **HSPD-7, Critical Infrastructure Identification, Prioritization, and Protection**, December 17, 2003, establishes a national policy for federal departments and agencies to identify, prioritize and protect US critical infrastructure (CI).
- **HSPD-8, National Preparedness**, December 17, 2003, establishes policies to strengthen the preparedness of the United States to prevent and respond to threatened or actual domestic terrorist attacks, major disasters, and other emergencies by requiring a national domestic all-hazards preparedness goal, establishing mechanisms for improved delivery of federal preparedness assistance to state, local, and tribal governments, and outlining actions to strengthen preparedness capabilities of federal, state, local, and tribal entities. Annex 1, National Planning, published on December 3, 2007, establishes a standard and comprehensive approach to national planning.

This page intentionally left blank.



2.0 GEOSPATIAL REQUIREMENTS AND CAPABILITIES

Geospatial technology provides solutions for big-picture visibility through the ground-level efforts of direct operational support through the collection, analysis and sharing of geospatial information and products. To effectively accomplish these goals, the resources and technology assets must be available to fill the information and production requirement of an event. This section assists in identifying the general requirements and capabilities of a geospatial support entity. The details of the specific mission areas as well as the operational environments are further addressed in Sections 3 and 4 of the GeoCONOPS.

2.1 Geospatial Mission Support

Geospatial technology is used throughout the operations supporting mitigation, preparedness, response, and recovery efforts. The missions reflected in these efforts include the saving of lives and property, the provision of food and shelter, financial assistance, damage assessments, and recovery. With coordination and a strategy for resource use, geospatial technology can be more effective in meeting the requirements of any incident.

2.1.1 Coordination Requirements

The focus of the geospatial leadership is to provide a coordinated level of support to their customers. In the context of this GeoCONOPS, the term “geospatial leadership” refers to an operational paradigm that suggests ownership at multiple levels of a community or organization, which allows for geospatial activities to operate efficiently in support of incident response. This operational paradigm will assist in minimizing the duplication of efforts and expedite the availability of critical information. Efforts to maintain connections with other entities involved with disaster operations will assist in the pursuit of mutually supportive projects at the strategic, operational, and tactical levels.

Geospatial efforts require full integration with the leadership and mission areas supporting an incident. The geospatial managers must work to build relationships with the onsite leadership team, attending key meetings and ensuring that geospatial technology is available to support the event in its entirety. Having full situational awareness, the geospatial leads will effectively build staffing and resource plans for the provision of support.

Table 2–1: Geospatial Roles and Responsibilities

Position Title	Responsibilities
Team Leader	<ul style="list-style-type: none"> Responsible for the coordination of geospatial information system (GIS) production, RS, and geospatial database efforts. Define staffing, meeting, and rotation schedules. Conducts briefings, attends meetings, and directs overall geospatial support operations. Interfaces with federal, state, and local authorities establishing MOUs, partnerships, and data sharing agreements. Proactively seeks opportunities to integrate geospatial products into executive decision making.
Deputy Team Leader	<ul style="list-style-type: none"> Reports to the Geospatial Team Leader. Responsible for maintaining the coordinated efforts of the geospatial team. During times of absence of the Team Leader, becomes the representative of the Team.
Administrative Assistant	<ul style="list-style-type: none"> Reports to the Team Leader. Provides administrative support to the Team Leader and the Team in general. Manages reception area. Greets customers and assists them in filling out request forms.
Geospatial Production Manager	<ul style="list-style-type: none"> Reports to the Team Leader. Coordinates GIS requirements and supervises assigned Geospatial Analysts. Prioritizes GIS production and activities. Works with product requesters to properly define requirements and ensures the timely preparation and delivery of recurring and ad hoc GIS products.
Geospatial Analyst	<ul style="list-style-type: none"> Reports to the Geospatial Production Manager. Prepares recurring and ad hoc GIS products. Compiles various types of geospatial information into map and data products. Analyzes geospatial data from various sources to answer diverse questions and populate geospatial products.
Geospatial Imagery Manager	<ul style="list-style-type: none"> Reports to the Team Leader. Responsible for the coordination of RS requirements, resources, and requests for the team. Operates as task originator & collection manager for assets related to the operation. Works with Geospatial Production Manager to ensure imagery- derived products are delivered in a timely manner. Supervises Imagery Analysts.

Table 2-1: Geospatial Roles and Responsibilities (Continued)

Position Title	Responsibilities
Imagery Analyst	<ul style="list-style-type: none"> • Reports to the Geospatial Imagery Manager. • Processes and interprets acquired imagery. • Processes imagery in native and/or other formats. • Prepares image data files for use by the Geospatial Analyst Staff. • Creates imagery-derived data sets and products.
Geospatial Database Manager	<ul style="list-style-type: none"> • Reports to Team Leader. • Responsible for creating and managing the file-based data storage system, updating and distributing associated documentation, answering all queries for use, and briefing teams on use of data. • Initiates data sharing agreements or purchases for data as required. • Arranges for data updates as necessary.
Geospatial Database Administrator	<ul style="list-style-type: none"> • Reports to the Geospatial Database Manager. • Develops, maintains, and coordinates the geospatial data used. • Sets database access rights and privileges. • Responsible for data backups as required.
Geospatial Data Analyst	<ul style="list-style-type: none"> • Reports to the Geospatial Database Manager. • Designs and builds custom database queries as requested by task force members. • Performs quality control and corrects anomalies in the data. • Loads data sets under direction of Database Manager.

2.1.2 Staffing Requirements

To ensure access to critical geospatial information and products, personnel must be readily available to support the many entities engaged in incident operations. This level of specific operational support provides situational awareness and geospatial tools to the managers of Multiagency Coordination Centers (MACC) and field facilities.

Staffing requirements can be met with proper planning. While smaller events may be adequately supported with existing in-house staff, larger events will require additional staffing resources. After determining an

estimated level of effort required for an operation, staff should be ordered/requested in a phased sequence to ensure that the team grows with the progress of the operation. Staff planning should look 30+ days into the future and accommodate rotation and duration requirements of the respective parent organizations. Surge staff can be accessed within the operational organization, other federal entities, contract staff, local hires, and/or volunteer organizations.

An effective operational response will rely heavily on establishing and following a regular operational tempo in concert with interagency partners, and other stakeholders. Interagency Agreements,

Mission Assignments (MA), Pre-Scripted Mission Assignments (PSMA), MOUs, and MOAs will be leveraged during all phases to support surge requirements, in coordination with state, local, and tribal authorities.

Staffing procedures must be in accordance with existing department and agency plans, MACC (e.g., NRCC, RRCC, JFO) SOPs, policies, and procedures relating to statutory requirements as well as in support of explicit roles, responsibilities, and assignments specified under:

- NRF ESF, Support and Incident Annexes
- Existing and ad hoc MAs authorized by FEMA and coordinated through the JFO, RRCC, or NRCC
- State, local, tribal, and regional emergency operations plans and associated procedures
- National Infrastructure Protection Plan (NIPP) Sector Specific Plans
- National Continuity Policy and National Essential Functions (NEFs)

Federal departments and agencies acting under their own jurisdictional authorities and funding mechanisms can deploy prior to or in support of an incident without a request from FEMA.

Geospatial staff and teams typically fall under the Planning Section within NIMS and Incident Command System (ICS) but may be assigned to Operations or other areas within the NIMS structure. **Table 2-1** contains a list of key geospatial position titles and associated responsibilities.

2.1.3 Technology Requirements

The tools required for geospatial support can be acquired in advance or procured immediately following an event. In an effort to minimize delays in service, a basic level of hardware/software should be maintained in preparation for future operations (FEMA JFOs use this type of hardware/software

solution with their Deployable Emergency GIS Suites [DEGS] and NGA with its Mobile Integrated Geospatial Intelligence System [MIGS]). The level of effort required for hardware/software maintenance is high because hardware performance capabilities increase with time and software updates are released regularly. This effort provides large returns when responding to notice and no-notice events with the support and speed associated with current technology and properly trained staff.

2.1.4 Geospatial Capabilities

There are many geospatial-specific organizations and programs in existence across the emergency management and homeland security environments. Although some of these are mission-specific, others are more general and available to support many different operational requirements. A sample listing of common geospatial capabilities, both fixed and field is presented in *Table 2–2*.

2.2 Geospatial Data

Data is required for every geospatial product. The quality of this data dictates the overall value of these products and the level of support available. Without valid authoritative sources and core standards for data management, the investment in hardware, software, and labor can be immediately undermined. This section defines the term “Authoritative” as it relates to geospatial data and provides background on basic data standards for the GeoCONOPS.

2.2.1 Authoritative Data

For the purpose of the GeoCONOPS, authoritative data owned and/or produced by the federal entities supporting the NRF is defined as follows:

Rational Authority. Government agencies are by default the “authoritative” sources for data or services that they produce, or have a statutory responsibility for.

Expert Authority. Scientifically authoritative data is defined in the realm of the various professions under which the standards and methodology for data are created.

These classifications provide clarity beyond the frequent notion that an authoritative data source is simply the entity trusted because of a subjective belief that it is the “best” or “most accurate” source for a specific data theme. The owner or authoritative source of any geospatial data is responsible for

defining the business rules for the access and sharing of that information across the stakeholder community. The data provider should identify restrictions that may inhibit the mission at For Official Use Only (FOUO) level, and establish classification at lowest level possible. Data users should abide by the established rules to ensure seamless coordination.

Appendix B of the GeoCONOPS provides a detailed list of Authoritative Data.

Table 2–2: Federal Geospatial Teams

Team	Type	Location
FEMA Mapping and Analysis Center (MAC)	Fixed	Located at FEMA HQ supporting NRCC, RRCC and JFO operations
FEMA Geospatial Intelligence Unit (GIU)	Field	Operational within each FEMA JFO
DHS Geospatial Management Office (GMO)	Fixed	Support for all DHS-related geospatial activities
DHS Interagency Modeling and Atmospheric Assessment Center (IMAAC)	Fixed	Authoritative modeling source for air-borne hazards
DHS Infrastructure Information Collection Division (IICD)	Fixed	Support for Critical Infrastructure
DHS National Infrastructure Coordinating Center (NICC) Geospatial Information System (GIS) Desk	Fixed	Internal support to NICC
DHS National Operations Center (NOC) GIS Desk	Fixed	Internal support to NOC
NGA Mobile Integrated Geospatial-Intelligence System (MIGS)	Field	Mobile Geospatial Team supporting FBI, FEMA, and others
NGA PMH (Office of Americas/Homeland Security Division)	Field	Located at NGA Bethesda and St. Louis supporting defense, intelligence, and civil federal agencies with a homeland security/defense mission.
NGB Civil Support Team (CST)	Field	Support for NGB operations
USACE Planning & Response Team (PRT)	Field	Deployed to JFO and other disaster support facilities

2.2.2 Essential Elements of Information

The DHS GMO has developed the DHS geospatial data model (GDM) to support geospatial interoperability and information sharing.¹ Geospatial operations at the DHS are based on the model, as are data exchanges with stakeholders in the homeland security and disaster management community. The GDM is a comprehensive framework for organizing features of interest to the homeland security community.

Immediately following an event, priority is given to the collection of key information on the nature and scope of damages. This data is formally defined as Essential Elements of Information (EEI) and typically collected under the guidance of an Information Collection Plan (ICP). The EEIs contribute directly to situational awareness and revolve around a time-based reporting cycle. The overall list of EEIs may vary by a specific event or type, but generally include information such as: disaster boundaries, socio-economic impacts, and status of communications, transportation systems, and critical infrastructure.

The information collection and analysis process evolves through the life cycle of the event. Initially, predictive modeling may provide estimates for an EEI, prior to field information becoming available. As the event response progresses, the EEI will be populated with data pulled from Situation Reports, and later through ground truth sources. As priorities shift to sustained response and initial recovery, the ICP is adjusted to reflect changing requirements and the EEIs adjust as the key activities determine what information is essential.

¹ More information can be obtained at <http://www.fgdc.gov/participation/working-groups-subcommittees/hswg/dhs-gdm/>

2.2.3 Data Dissemination

Data dissemination is accomplished through many channels as opposed to a single centralized venue. While this is effective in promoting information data sharing and general wide area access, it does not provide a consolidated or managed source for either. Currently the formal location for posting and accessing geospatial data is through the Homeland Security Information Network (HSIN).

Vector data products are fairly compact in individual file size, facilitating data sharing through web services, e-mail, and web postings. With agile delivery options, emergency managers have access to these data products in a timely manner to assist in their decision making. Larger data files such as imagery or national data sets are more difficult to manage. Frequently these data types are shared through the physical transfer of external hard drives and other portable media.

2.3 Geospatial Production and Delivery

The production and delivery of geospatial products in the disaster environment is a challenge because each event brings unique circumstances and solutions. The information requirements, data availability, and customer base are driven by the event. Pre-planning allows for immediate activation and productivity as the teams adjust as required to ensure products are available when needed. The production of geospatial products can occur at either a fixed or field facility.

- **Fixed facilities** provide internal and external support focused at their areas of responsibility. Often, surge staff and resources are brought in to assist with the large workloads and long hours associated with disaster operations. For typical day-to-day operations, geospatial staffing may be 1–5 individuals. When activated, the staff count might climb to 8–10 individuals to meet the surge

requirements of an event. Entities with specific surge plans have the opportunity to pre-train staff to minimize delays in response and recovery efforts. Hardware and software is generally pre-configured and available to the workforce as they arrive.

- **Field facilities** are typically created rapidly to accommodate the requirements of the event. On smaller events, this entity may be fully operational with 1–5 individuals while large events may require a staffing level of 30+ people. As the magnitude of the event and support requirements increase so does the level of complexity of the geospatial entity supporting it.

2.3.1 Production

The initial point at which a geospatial product request is taken is vital to its execution and completion. The Geospatial Request for Information (RFI) must provide enough information to ensure that the product delivered to the requestor is accurate, timely, and effective. With the multitude of RFIs, a system must be defined to triage them against mission requirements and priorities, requestor responsibilities, and geospatial capabilities.

Several geospatial products are developed during every event: maps, analysis, analytical results, reports, and geospatial data. Paper maps are the predominate geospatial product for onsite RFIs. These products are used for low-tech briefings, posting on conference room walls, and literally placing critical information into the hands of key leadership. Digital graphics provide the medium for basic information sharing, reproduction, and archiving. These products are e-mailed, embedded into text-based reports, and posted to HSIN and other web-based locations.

Best Practices - Requests for Information

The Request for Information (RFI) process streamlines geospatial product delivery and ensures the requests meet the needs of the requestor. To meet the growing information requirements of its internal and external customers, the DHS Office of Infrastructure Protection (IP) has defined a RFI process for managing requests for infrastructure related information. This enterprise RFI solution is designed to fulfill requests for infrastructure data which are vital for preparing, responding to, or supporting events that require DHS resources. RFIs can include (but are not limited to) data, map products, policy, guidelines, and reports related to infrastructure data.

Incoming RFIs require the collaboration of various divisions within IP to complete the RFI process; because the National Infrastructure Coordinating Center (NICC) manages collaboration between all IP divisions, IP mission partners are able to use a single interface to submit a RFI. The NICC is responsible for capturing and tracking all RFIs submitted to IP. When an event occurs, the Incident Management Cell (IMC) provides surge support to handle the influx of event-related RFIs. The IMC coordinates event-related RFIs with the NICC to ensure that all event-related RFIs are:

- Identified and documented
- Submitted into the RFI system
- Reviewed for sufficient information accuracy
- Routed to the appropriate party for action
- Tracked
- Provided to the requestor upon completion

Often, RFIs result in large volumes of ad hoc products for specific customers resulting in the mass production of large volumes of unique paper map products. In these scenarios, efforts are immediately streamlined by consolidating multiple similar products into a single product. Process flows of large production efforts must be completely documented to ensure continued success. These operations may require a large amount of printing, packaging, and hardware resources unavailable locally; teams should plan to order them in from outside sources.

2.3.2 Delivery

The delivery of geospatial RFI products is normally a routine activity. For disaster support, additional thought and conversation is needed to determine the proper format for product delivery. Factoring the product destination (fixed location vs. field location), purpose (briefing, embedded report, etc.), timeliness (5 minutes, today, tomorrow, etc.) and audience (public, internal, classified, etc.) will assist in defining the final output type. Prior to releasing products, each should be checked for errors in spelling, grammar, dates, symbology, and general accuracy.

Paper products require the greatest amount of hardware and consumable resources. Teams should ensure that adequate supplies are available to support the estimated printing requirements. For events requiring information management in a secure environment, specific data and products should be stored appropriately. Printed products are immediately out of date, which will drive regular revisions to ensure product currency. When defining a geospatial RFI management system, the designer should make certain that it provides closure when a request is completed to ensure that products get to customers.

Digital graphics are essentially electronic prints of the products listed above and therefore must adhere to the same guidance. These files are easily distributed widely and often presented to other stakeholders as

needed. Teams should expect to field e-mail and phone questions on products and be prepared to defend the data, analysis, and presentation of these products.

To augment the map and graphic products, there may be additional operational requirements for the development of custom applications to support various missions. These should be reserved for situations where the level of effort is validated by the level of use. These applications have the ability to reach a large user base both internal and external to the entity supported. Some advantages to this type of support are near-real-time access to data, wide visibility of critical information, and diminishing support efforts over the duration of the project.



3.0 SPECIFIC MISSION AREAS

This section details three critical mission areas supporting disaster response: damage assessment, life-saving, and recovery missions, which encompass multiple federal partners to accomplish their goals. The geospatial requirements and specific products supporting each mission area are discussed.

This section contains assessment data on the current geospatial capabilities, tools, and technologies supporting the following key mission areas:

- **Damage Assessment.** Includes assessment of the application of geospatial technologies, including RS and modeling, for completing accurate damage assessments.
- **Life-Saving.** Includes SAR, critical medical support, and critical water, food, and shelter provisioning.
- **Recovery.** Includes public assistance (debris volume analysis and mission management), individual assistance (application of geospatial technologies in managing financial assistance process to survivors), and an overview of geospatial technologies used in post-disaster

mitigation and development of flood recovery maps.

3.1 Damage Assessments

Damage assessments are conducted by multiple entities in support of their mission-specific information requirements. These efforts are time and labor intensive and often focus on long-term recovery missions as opposed to critical response operations. The immediate needs of the post-event response are assessed using reports from field observations, localized damage reports, imagery sources, models, and subject matter expertise.¹ Additional internal sources of information include text-based reports provided by cities, counties, state, and tribal governments as well as the Internet, television, news reports, and other media sources, which may provide photo, video, and map products with varying levels of validation and accuracy. **Figure 3-1** provides sample damage Assessment products from the Nisqually Earthquake. These maps utilized data from multiple sources (modeled and reported) to create simplified damage assessment products.

Specific geospatial information supporting the damage assessment process can assist in ensuring that the proper resources are deployed into the field. For example, the identification of boundaries for event damage (flooding, water depth, wind damage, etc.) allow managers to understand the operational magnitude of an event. In addition, information identifying specific damage locations (collapsed structures, destroyed homes, and transportation infrastructure, etc.) support decision making on the tactical aspects of the response. This section outlines key processes used to collect critical geospatial data and the supporting geospatial product development at/around the disaster area.

¹ In the context of this GeoCONOPS, the term “post-event” includes all near-term and long-term activities supporting response and recovery missions.

3.1.1 Imagery and Derived Products

RS is a general reference to any remotely sensed information, predominately imagery-type products from satellite and aircraft sources. Imagery can be invaluable following an event, providing the ability to view impacts in the disaster area from a remote location over large expanses with minimal effort. To make the most of RS technology, it must be accessed in a timely manner, analyzed by qualified methodologies, and disseminated efficiently. Imagery and the data derived from it can identify damaged areas and specific target locations, or serve as a base-map product for use with other data sets. This section discusses the use of imagery for damage assessments (see **Figure 3-1**).

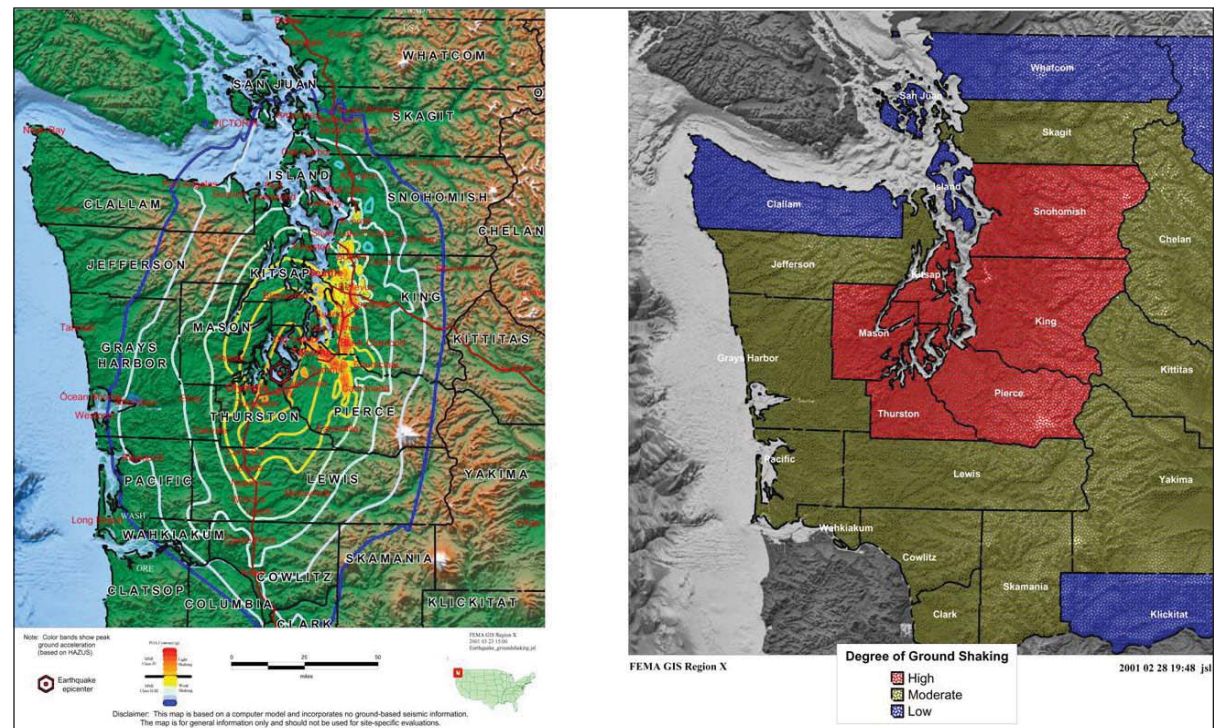


Figure 3-1: Damage Assessment Maps - Nisqually Earthquake

Areas of Expertise

With proper coordination, RS data can be available to any user to assist with mission support requirements. For Stafford Act events, RS efforts are coordinated by FEMA through the JFO, RRCC, and NRCC RS Coordinators. Working with the US Geological Survey (USGS), NGA, DHS, and other federal departments and agencies, imagery is acquired, analyzed and disseminated using the Tasking, Collection, Processing, Exploitation, and Dissemination (TCPED) Process (see **Figure 3-2**).

The steps in the TCPED process (see **Figure 3-2**) are as follows:

- **Tasking.** The tasking phase begins with the identification of and prioritization of key target

areas. While it is safe to assume that the adjacent areas will be included, requests for imagery should be very specific in coverage area and identify any specific targets.

- **Collection.** Immediately following the tasking phase, the collection phase is focused on the acquisition of “raw” imagery. Because the post-event environment is dynamic, tasking and collection are closely linked. The combined tasks are reliant on continuous feedback. While this phase is often transparent, details such as triaged

areas of interest (AOI) and air-space access must be factored into the entire mission.

- **Processing.** During this phase, acquired imagery is processed. The processing requirements can include image registration, rectification, color balancing, and others. Once complete, the imagery is available for exploitation and dissemination.
- **Exploitation.** This phase provides the interpretation required to generate usable end products. Analysis may be automated or interpreted visually by imagery analysts to derive

vector data from the imagery source data. This derived data can then be attributed with key pieces of information to add value.

- **Dissemination.** The final phase of the process ensures that the imagery and derived products are effectively delivered and available to the end users and applications. This may be accomplished through a person-to-person exchange of physical media, embedded into a COP-type viewer, or passed through email or web-based tools.

Support

Pre- and post-event imagery requests are processed through the RS Coordinator at the FEMA JFO, RRCC, or NRCC. Requests are compiled, validated, and cross-checked against others for mutually supportive requirements and missions.

Vector-derived products are produced in the exploitation phase of the TCPED process. In addition to the FEMA NRCC, RRCC, and JFOs, other groups may develop derived products in support of their specific missions. For example, DHS Directorates, FEMA organizational elements, federal ESF leads, and/or state/local/tribal entities have derived vector products from federal-funded imagery products. These activities may be performed at on- or off-site facilities and accessed through the requesting source.

Authoritative Data

Imagery provides a static picture of an area and must be updated regularly to support monitoring efforts. When imagery is initially purchased, licensing agreements are made defining use requirements and restrictions, potentially limiting distribution for the response and recovery efforts. Imagery data products are available in many graphic formats enabling them to be used with imagery-specific software and GIS applications.

The data derived from imagery are highly valuable and easy to share. These are typically vector (point,

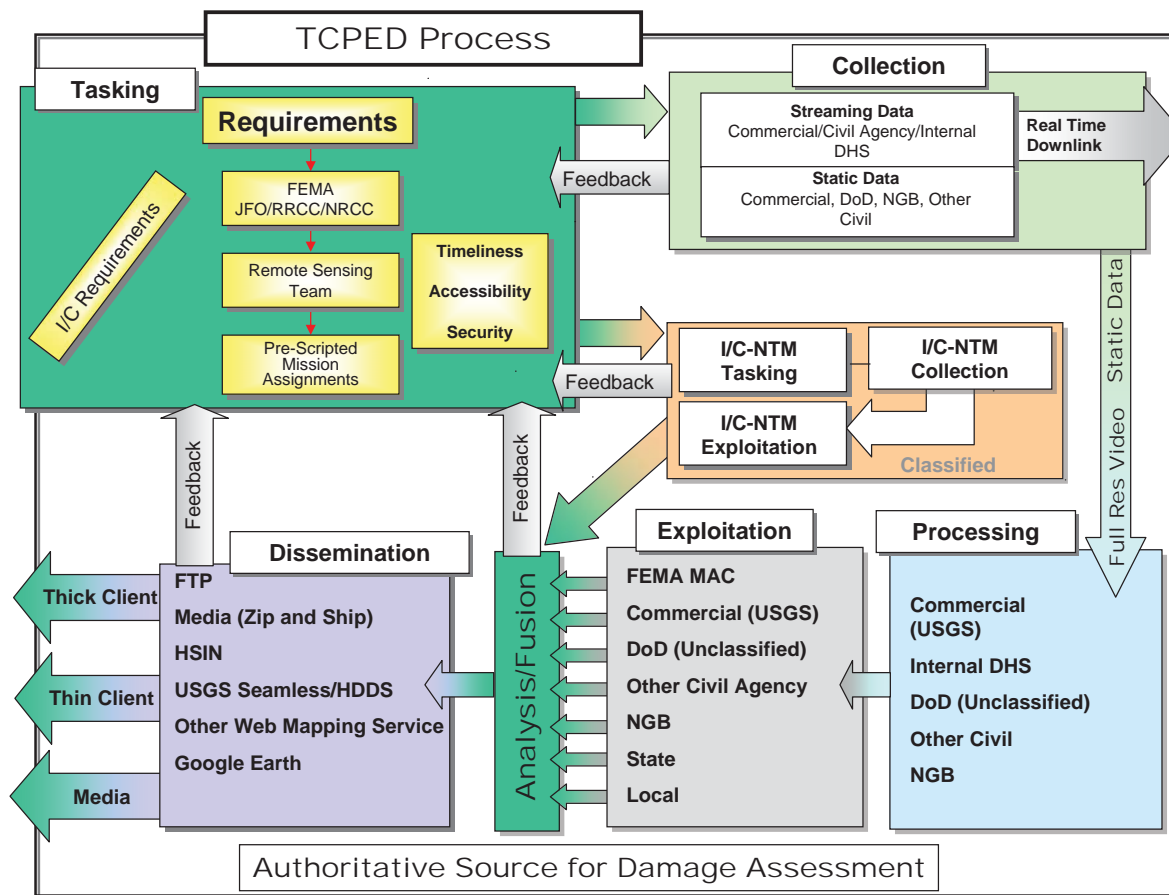


Figure 3-2: TCPED Process



Figure 3-3: Imagery Sample

line, or polygon) or grid products that can quickly provide information on specific structures, impacted areas, or flooded regions. In addition, they represent an excellent information source for determining the area of disaster impact (*see Table 3-1*).

Specific Products

Because of the large file size of imagery data, the derived products are shared quickly through email and other forms while the source imagery will be delivered at a later date or posted to a web environment.

Raster Products

Post-event imagery is used by a multitude of secondary users as it is made available. This data is disseminated through multiple entities including the USGS (on behalf of FEMA), FEMA, NOAA, and others. Following a disaster event, USGS manages daily RS coordination conference calls and an email distribution list. These forums allow the geospatial community to discuss all aspects of RS in support of an incident. Those interested in participating must contact the FEMA RS Coordinator at the FEMA NRCC (*see Figure 3-3*).

Vector Products

Imagery-derived data may include various themes such as SAR targets, road damages and flooded areas. These vector products can be available immediately following the analysis and are sent directly to the requestor and then delivered to the larger stakeholder community as required (*see Figure 3-4*).

3.1.2 Models

Models provide critical predicted information for scenario events prior to an event actually occurring. This information allows for response plans to be developed in preparation for a coming event. This section covers the majority of modeling efforts related to damage assessments.

Areas of Expertise

There are several unique programs and software applications that provide the modeled information that is required to support early exposure, damage, and loss estimates. This section defines several of the significant models and coordinating entities providing modeled information to the disaster response community. Each focuses on a specific area of



Figure 3-4: Imagery-Derived Data Sample

interest providing authoritative information to assist in federal disaster operations.

Hazards US-MultiHazard (HAZUS-MH). FEMA's HAZUS model provides loss estimates for flood, hurricane (wind), and earthquake events. HAZUS development has been supported by domain experts from academia, nonprofit organizations, and the private sector. The model provides estimates on impact to physical damage to residential and commercial buildings, schools, critical facilities, and infrastructure; economic loss, including business interruption, repair and reconstruction costs; and social impacts, including estimates of shelter requirements, displaced households, and population exposed to scenario floods, earthquakes, and hurricanes.

HURricane EVACuation (HURREVAC).

HURREVAC provides estimates on evacuation decisions using modeled hurricane track information from the National Hurricane Center (NOAA/NWS) and data from the hurricane evacuation study for the area. In addition, storm surge inundation graphics, where available, are also displayed, using data from the NWS Sea, Lake, and Overland Surges From Hurricanes (SLOSH) model.

Interagency Modeling and Atmospheric

Assessment Center (IMAAC). The IMAAC provides interagency coordination to use the most appropriate atmospheric dispersion model for a particular incident and for delivery of a single federal prediction to all responders. The current IMAAC agency federal partners are DHS, Department of Defense (DoD), DOE, EPA, NOAA, Nuclear Regulatory Commission (NRC), and National Aeronautics and Space Administration (NASA).

LandScan USA. Oakridge National Laboratory (ORNL) has developed a population distribution model that produces the finest resolution population distribution data available for the continental United States. LandScan USA includes nighttime (residential) as well as daytime population distributions. LandScan

USA is more spatially refined than the resolution of block-level census data and includes demographic attributes such as age, sex, or race. LandScan USA also identifies daytime populations and other socio-economic data including places of work, journey to work, and other mobility factors. In addition, ORNL maintains a global low-resolution product simply titled LandScan.

National Infrastructure Simulation and Analysis Center (NISAC). The NISAC provides advanced modeling and simulation capabilities for the analysis of critical infrastructures, their interdependencies, vulnerabilities, and complexities. NISAC is a program under the DHS Preparedness Directorate, building a partnership between Sandia National Laboratories (SNL) and Los Alamos National Laboratory (LANL).

Sea, Land, Overland, Surge from Hurricanes (SLOSH). The SLOSH model estimates storm surge depths resulting from historical, hypothetical, or predicted hurricanes by taking into account a storm's pressure, size, forward speed, forecast track, wind speeds, and topographical data. SLOSH was developed by FEMA, USACE, and the NOAA NWS.

USACE Debris Model. The debris model estimates amounts of debris from hurricanes making landfall along the Gulf and East Coasts of the continental United States. The model has been developed by USACE subject matter experts (SME) and is based heavily on experience from Hurricanes Andrew, Fredrick, and Hugo. This work has been further extended for the estimation of debris across the United States.

Support

In most cases, modeling support will be provided by fixed facilities with stable operating environments to support the hardware and software requirements of the computer models. This provides continuity of information released through authoritative sources, versioning of updated results, and effective distribution mechanisms. Within these fixed

Table 3–1: Authoritative Data - Damage Assessment Mission - Imagery

Sub Category	Theme	Type	Delay	POC
Emergency Services				
Emergency Management	Image Library Footprints	Polygon	4 day	FEMA
	Imagery Collection Paths (Aircraft)	Polyline	24 hour	NOAA
	Imagery Collection Paths (Aircraft)	Polyline	48 hour	FEMA
	Imagery Collection Paths (Motion Video)	Polyline	24 hour	FEMA
	Imagery Collection Paths (Satellite)	Polyline	24 hour	FEMA
Event Impact				
Event Location	Burn Extents-Imagery Derived	Polygon	24 hour	USGS
	Flood Extents-Imagery Derived	Polygon	48 hour	FEMA
	HMS Thermal Imagery	Raster	24 hour	USGS GeoMAC
	Imagery Derived Products (Targets)	Point	24 hour	FEMA
	Imagery Post-Event (Aircraft)	Raster	3 day	FEMA
	Imagery Post-Event (Motion Video)	Video	24 hour	FEMA
	Imagery Post-Event (Satellite)	Raster	3 day	FEMA
	Residential Damage-Imagery Derived	Polygon	48 hour	FEMA
	Roof Damage - Imagery Derived	Polygon	24 hour	DOD/USACE, FEMA
	Wildfire Perimeters (GeoMAC)	Polygon	24 hour	USGS
Imagery				
High Resolution	EPA ASPECT	Raster	4 day	EPA
	FEMA LIDAR	Raster	7 day	FEMA
	FEMA Radar	Raster	4 day	FEMA
	NOAA Coastal Shoreline Aerial Photography	Raster	4 day	NOAA/NOS
	NOAA Thermal	Raster	3 day	NOAA
	Post-Event Video	Video	24 hour	DHS, NASA, DoD, NGB, DOI
	USACE Blue-Roof Aerial Photography	Raster	3 day	DOD/USACE

operations, SMEs have a preidentified work area to report to and have access to the preconfigured hardware and software required to produce the modeled results.

The authoritative sources of modeled information generally comprise specific SMEs working together with specific software applications to provide the best-available results for any given subject area.

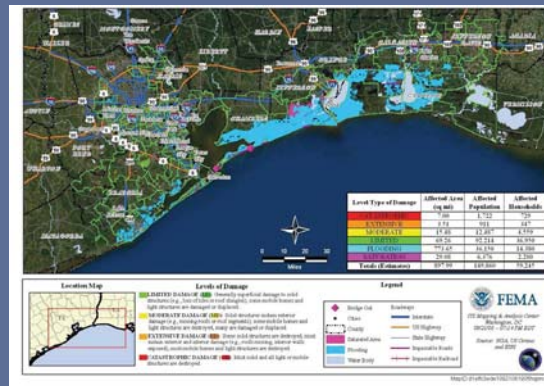
These activities may operate with a single model (FEMA HAZUS) or through a federal sponsor to access specific areas of several national labs (DHS IMAAC and DOE VMWG).

It is also possible for individuals to acquire modeling software for use within their professional disciplines. These applications are designed to run on desktop hardware and are in use by thousands of individuals

Best Practices - FEMA Damage Polygons

Imagery derived data products support the immediate information requirements for Response and Recovery operations by allowing fixed facilities to analyze imagery data and quickly share the results with field teams, state/local entities, and the DHS COP with minimal effort. In support of FEMA, NGA provides damage analysis in the form of Imagery Derived Polygons (IDPs) for specific targeted areas. These IDPs provide situational awareness, visualization, and key common operating data for emergency responders and decision-makers following hurricane, earthquake, fire, and flood events. The IDPs are identified and annotated based on the Damage Classification System guidelines developed by FEMA and provided to NGA. These guidelines are used by geospatial analysts to determine the magnitude of damage. The NGA analysts delineate the damaged areas according to the FEMA's criteria and provide this information to FEMA in both map and data product formats.

The FEMA NRCC develops analytical products with the IDPs estimating impacted areas, populations and



FEMA Damage Map

residential infrastructure. These map and data products are shared with all FEMA operations as well as being distributed to external customers involved in the incident and are posted at www.fema.gov.

The following table represents the classification system and color scheme used to characterize damage in FEMA's Damage Polygons.

FEMA Damage Classification

Damage Level		Observed Damages
General Damage Classifications		
LD	Limited Damage	Generally superficial damage to solid structures (e.g., loss of tiles or roof shingles); some mobile homes and light structures are damaged or displaced.
MD	Moderate Damage	Solid structures sustain exterior damage (e.g., missing roofs or roof segments); some mobile homes and light structures are destroyed, many are damaged or displaced.
ED	Extensive Damage	Some solid structures are destroyed; most sustain exterior and interior damage (roofs missing, interior walls exposed); most mobile homes and light structures are destroyed.
CD	Catastrophic Damage	Most solid and all light or mobile home structures destroyed.
Wildfire Damage Classifications		
B	Burned	Areas observed that have already burned.
LD	Limited Damage	Few structures are burned/destroyed.
ED	Extensive Damage	Some structures are completely burned/destroyed and sustained observable exterior damage.
CD	Catastrophic Damage	Most structures are completely burned/destroyed.

Note: The above classifications represent generalized expectations only; they do not exclude the possibility of variation within any classified area. Areas that are not observed nor have no discernable damage are left uncolored.

across the country. For federal operations, these sources may not be the authority for the event and must be used with caution because the event input parameters, supporting data, and other factors can yield drastically conflicting results.

Authoritative Data

Modeled output is typically map- or report-based, providing products intended to effectively answer specific scenario-based questions. In addition, the majority of the supporting modeled data can be extracted for other purposes. One example of this is the SLOSH model, the derived data produced by SLOSH is used by HAZUS and HURREVAC to support their modeling efforts. In addition, SLOSH outputs are used by others for map products and analysis relating to an event scenario (*see Table 3-2*).

Specific Products

As identified above, most models produce combinations of map and report products identifying estimates of damage and associated losses for their areas of expertise and authority. These products are made available to the user community through email and other media where they support decision making across the event. It is important to keep track of versioned results as the event operations progress. Many of the models will be run frequently to support the evolution of the event, and each run will produce updated versions of the modeled results. Products created by several models include:

HAZUS-MH

- Spatial boundaries of hazard/event
- Damage to essential facilities
- Casualties
- Shelter requirements
- Economic loss

Table 3–2: Authoritative Data - Damage Assessment Mission - Modeling

Sub Category	Theme	Type	Delay	POC
Modeling	Event Impact			
	CBRN Model Predictions: DOE Temporary Emergency Exposure Limits (TEEL)	Polygon	24 hour	IMAAC
	CBRN Model Predictions: Emergency Response Planning Guidelines (ERPG)	Polygon	24 hour	IMAAC
	CBRN Model Predictions: EPA Protective Action Guidelines (PAG)	Polygon	24 hour	IMAAC
	CBRN Model Predictions: SEPA Acute Emergency Guideline Levels (AEGL)	Polygon	24 hour	IMAAC
	CBRN Model Predictions: Time Integrated Air Concentrations	Polygon	24 hour	IMAAC
	CBRN Model Predictions: USDA/FDA Derived Intervention Levels (DIL)	Polygon	24 hour	IMAAC
	Earthquake Damage-Modeled	Polygon	24 hour	USGS
	Earthquake Impact-Modeled Liquefaction	Polygon	24 hour	USGS
	Model Input - CATS	Text	24 hour	DTRA
	Model Input - HAZUS	Text	24 hour	FEMA
	Model Input - HPAC	Text	24 hour	DTRA
	Model Input - HURREVAC	Text	24 hour	FEMA
	Model Input - IMAAC	Text	24 hour	IMAAC
	Model Input - NISAC	Text	24 hour	DHS
	Modeled Impacts - CATS	Polygon	24 hour	DTRA
	Modeled Impacts - HAZUS	Polygon	24 hour	FEMA
	Modeled Impacts - HPAC	Polygon	24 hour	DTRA
	Modeled Impacts - HURREVAC	Polygon	24 hour	National Hurricane Center
	Modeled Impacts - IMAAC	Polygon	24 hour	IMAAC
	Modeled Impacts - NISAC	Polygon	24 hour	DHS
	Modeled Impacts - SLOSH	Polygon	24 hour	FEMA, USACE, NWS
	Modeled Impacts - Surge (SLOSH)	Polygon	24 hour	FEMA, USACE, NWS
	Modeled Impacts - USACE Debris	Polygon	24 hour	DOD/USACE
	Modeled Losses - CATS	Polygon	24 hour	DHS
	Modeled Losses - HAZUS	Polygon	24 hour	FEMA
	Modeled Losses - NISAC	Polygon	24 hour	DHS
	Plume Analysis	Point	24 hour	IMAAC
	ShakeMap Pager	Point	Immediate	USGS
	Volcano Damage-Modeled	Polygon	24 hour	USGS
	Wildfire Damage-Modeled	Polygon	24 hour	USGS

HURREVAC

- Evacuation recommendations
- Estimated wind speeds

IMAAC

- Plume projections
- Lethality/dosage predictions

USACE Debris

- Debris volume estimates
- Debris removal requirements

3.1.3 Field Data Collection

The final damage assessment element is the collection of information from the field. There are many types of field collection efforts: windshield surveys, preliminary damage assessments (PDA), searches, detailed post-event surveys, program-specific inspections, etc. These efforts are labor intensive and require individuals to be placed into the damage area to meet the surge staffing requirements. Although these transient staff add to the burden of the impacted communities to provide food and lodging, they also provide additional income to the impacted area, aiding in the economic recovery of the geography.

In many cases, field data collection efforts provide the most detailed information on the impact of an event. While this is a great source for general impact information, it may be limited by the scope of the mission that created it (i.e., the FEMA Individual Assistance [IA] program does not look at military or university housing). In addition, field data assists in validating modeled information, identifies affected areas missed by other information collection means, and provides a ground presence, validating the event while supporting community relations by being in the field. The information collected ensures that the necessary services and commodities are provided to affected citizens as quickly as possible.

Areas of Expertise

Each field data collection effort is intended to meet the specific missions of the hosting entity. This data also supports seemingly unrelated efforts in the greater emergency response environment by providing field-level information to the broader community. Field information is collected in a spatial context using GPS-based tools by the majority of entities conducting the work. Some data collection efforts are still focused on the collection of data manually out of mission necessity or lack of pre-planning. This information must be compiled and processed to generate a geographic coordinate required for spatial reference.

Below are several field data collection efforts deployed on most federally declared disasters:

American Red Cross (ARC). The ARC Disaster Assessment workers gather, analyze, interpret, and distribute accurate and timely information on the extent of the damage, overall impact, weather conditions, and demographics of a disaster-affected community. ARC teams focus on 15 “high-level” essential elements of information, which represent the broad categories of information to be collected about what has happened (typically excluding damage figures) as a result of any disaster.

FEMA PDA Teams. Immediately following an event, FEMA sends out PDA teams to conduct windshield surveys of the impacted areas to assist in determining the level of assistance required from FEMA by county. The PDA teams are composed of FEMA and state staff representing the IA, PA, and Mitigation program areas. The information collected supports the state request for federal assistance and assists FEMA in determining the level and extent of federal assistance required.

FEMA IA Inspections. Immediately following a disaster declaration, FEMA IA inspectors are deployed to inspect the households of individuals

applying for federal assistance. These inspections are intended to verify levels of damage and focus on the habitability of private properties to ensure that basic levels of living requirements are met.

FEMA Mitigation High Water Marks. For flood-related events, FEMA collects high water marks to determine the overall level of flooding within the inspected area. This information is used to support the NFIP in proper flood zoning and assists in making determinations of level of damage to impacted properties.

FEMA Mitigation Assessment Team (MAT). FEMA’s Risk Reduction Branch will deploy a Mitigation Assessment Team (MAT) to conduct field inspections and technical evaluations of the performance of buildings subjected to damaging forces generated by an event. The primary purpose of the MAT’s technical evaluations is to identify design practices, construction methods, and building materials that either failed, or were successful in resisting such forces.

FEMA Public Assistance (PA) Inspections. Once applicants to the FEMA PA program supply information on damage locations, PA inspectors team up with state PA inspectors to create inspection teams. These PA teams visit individual sites to determine eligibility, validate levels of damage, and assist in the approval of inspected PA projects.

Small Business Administration (SBA) Inspections. Similar to the FEMA IA inspections, the SBA conducts inspections of properties seeking assistance under the SBA disaster assistance program. Inspections are conducted to verify level of damages and estimate costs for repairs to private properties.

Local Red-Tag/Yellow-Tag Reports. At the city and county level, inspections are conducted immediately following an event to determine the structural safety of individual properties. This is commonly known as Red/Yellow tagging of structures. This data is frequently collected by local governments as they

Best Practices - Disaster Clearinghouses

The concept of Disaster Clearinghouses originated with the earthquake community in an effort to coordinate post disaster field data collection and research activities. The Disaster Clearinghouses provide an ideal opportunity to access information on observed damages missed in formal program-based data collection efforts. Clearinghouses were used extensively in the aftermath of the Northridge, California earthquake in 1994, and then more formally developed in response to the Nisqually, Washington earthquake of 2001.

Following Hurricane Katrina in 2005, FEMA and Louisiana State University (LSU) established the LSU GIS Clearinghouse Cooperative (LGCC) to coordinate and centralize the collection and dissemination of geospatial information. The LGCC marked an important transition in the clearinghouse concept from a coordination of post disaster field data collection and research activities to a centralizing post disaster geospatial information and making the information available through innovative technologies. Innovative features of the LGCC include:

- Installing a 20 Terabyte, restricted access data server that provided a common storage area for geospatial data for use by federal, state, local, research and private sector users.
- Allowing users without GIS software to access and view high resolution imagery.
- Utilizing readily accessible Web-based technology such as Google Earth to share field data and other geospatial files, making them accessible to local officials and the disaster response community.

Disaster clearinghouses are scalable, unifying, and transferable, and will continue to serve a valuable role in post-event collection, coordination and dissemination of geospatial information.

conduct inspections and share with state and federal entities supporting the response efforts.

Support

Field data collection operations are typically self-sufficient in their information compilation and processing activities. Many feed automatically into larger database environments where they are combined with additional information collected through other means to support a specific program. In more dynamic environments, the information collected may be passed to geospatial staff in fixed or field facilities for additional processing and/or analysis. In the worst-case scenario, hand-written paper reports may require manual entry into computer-based systems to generate useful information for geospatial efforts.

Authoritative Data

Each entity conducting field data collection efforts is by default the authoritative source for the specific information acquired. Each data set is unique to the program it supports and may have use restrictions attached to it. These data sets are key in analysis requiring specific attributes; examples would include structures by type, owner/renter, water depth at a specific location, etc. As a secondary use, these data sets are used to support the overall damage assessment by providing field-level damage data, which provides additional visibility into the impacted areas (*see Table 3–3*).

Specific Products

The products resulting from the field collection efforts focus on the missions of the specific entities conducting the work. Output products are used in map and text-based reports and are often shared across the event. Field data products include:

- Reported damage comparisons (FEMA IA, FEMA PA, SBA, etc.)
- Actual damage locations
- Distribution of Red/Yellow tagged homes
- High water marks

Table 3–3: Authoritative Data - Damage Assessment Mission - Ground Truth

Sub Category	Theme	Type	Delay	POC
Event Impact				
Damage - Infrastructure	Commercial Building Damage	Point	5 day	FEMA (State/Local EOC)
	Government Building Damage	Point	5 day	FEMA (State/Local EOC)
	Residential Building Damage	Point	5 day	FEMA (State/Local EOC)
	Road Damage	Polyline	24 hour	FEMA (State/Local EOC)
Event Location	Damaged Areas (Report Derived)	Polygon	3 day	FEMA, JOC, State
	Earthquake Damage-Field Reported Liquefaction	Polygon	48 hour	USGS
	Earthquake Damage-Field Reports	Polygon	48 hour	USGS
	Earthquake Damage-Reported (Did you feel it)	Polygon	24 hour	USGS
	Earthquake Impact-Measured (MMI)	Polygon	24 hour	USGS
	FEMA IMAT Reports	Polygon	48 hour	FEMA
	High Water Depth	Polygon	4 day	FEMA Mitigation
	Red Cross Inspections	Point	3 day	ARC
	Red/Yellow Tag Reports	Point	3 day	FEMA/State
	SBA Applicants	Point	5 day	SBA
	Volcano Damage-Field Reports	Point	24 hour	USGS
	Wildfire Damage-Field Reports	Polygon	24 hour	USGS
Specialized Response Teams				
DHS	FEMA Damage Assessment Teams	Point	48 hour	FEMA

3.2 Life-Saving Missions

Life-saving missions are intended to save lives and reduce casualties and can be initiated before, during, or immediately following an event. The efforts referenced here cover all aspects of life-saving including SAR, evacuation, feeding, and critical medical support. Many of these activities are high-profile in the eyes of the government officials and emergency managers as well as the media and public.

It is imperative that the geospatial support entities stay agile, dynamic, self-contained, and fully

prepared for the unknown. In most cases, there will be requirements for both on- and off-site support. The initial operations may be deployed prior to FEMA standing up a JFO and therefore the on-site staff may need to locate a suitable area to begin work.

3.2.1 Search and Rescue

SAR activities operate under the authority of FEMA and ESF #9 - Search and Rescue, in support of state and local authorities. SAR teams are organized within federal, state, and local government entities and spread across the country. The operational

management is undertaken by Incident Management teams or similar functional groups and the tactical management is handled within the specific teams.

SAR services include the performance of distress monitoring, communications, location of distressed personnel, coordination, and execution of rescue operations. This includes extrication or evacuation along with the provisioning of medical assistance and civilian services through the use of public and private resources.

Areas of Expertise

Under ESF #9, SAR is broken into four distinct disciplines. These are intended to meet the requirements of various post-event circumstances.

Structural Collapse (Urban) Search and Rescue (US&R)

Primary Agency: FEMA

US&R operations include building/structural collapse from natural disasters as well as other building collapse operations that primarily require DHS/FEMA US&R task force operations. The National US&R Response System integrates DHS/FEMA US&R task forces, Incident Support Teams (IST), and technical specialists.

Waterborne Search and Rescue

Primary Agency: DHS/USCG

Waterborne SAR operations cover situations related to hurricane, dam/levee failure, and other disasters that primarily require DHS/USCG air, ship, and boat force operations. The federal waterborne SAR response integrates DHS/USCG assets in support of overall SAR operations conducted in accordance with the U.S. National Search and Rescue Plan (NSP).

Inland/Wilderness Search and Rescue

Primary Agency: Department of the Interior (DOI)/ National Park Service (NPS)

Inland/Wilderness search and rescue efforts include SAR operations conducted in backcountry, remote, undeveloped or rural areas that primarily require operations necessitating the use of specialized equipment to access these areas and may require responders traveling over land by alternate methods or by aircraft.

Support

Geospatial support is provided through FEMA and can consist of individuals from FEMA, NGA, USFS, contractors, and others. The overall environment is very dynamic with large quantities of ad hoc requests initially followed by frequent updates of event-specific standard products. The staffing positions are highly technical and fast-moving.

SAR activities require on-site geospatial support to meet the aggressive missions they are given. In past events (i.e., 9/11 in New York City and Hurricane Katrina), the dedicated staff totaled over 20 individuals. In addition, field support can supplement the operations with appropriate duties. On-site (field) support includes map production, data collection, and mission-specific analysis. Fixed support can include imagery analysis and data processing.

Authoritative Data

SAR operations produce minimal authoritative data sets. Base data comes primarily from Homeland Security Infrastructure Program (HSIP) Gold and local sources collected on site (*see Table 3–4*).

Specific Products

There are several standard products used for all SAR operations. In addition, each SAR area may have its own mission-specific products. These standards are always augmented by a multitude of ad hoc products focused at answering specific nonstandard questions. Some are “one-off” products and others evolve into standard products that are unique to the specific event.

SAR products include, but are not limited to:

Operational Management

- Mission Tracking
- Base of Operations
- Area Management
- Safety
- Resource Tracking
- Search Planning
- Flight Planning

Tactical Missions

- Search Tasking
- Search Status
- Transportation Plans

3.2.2 Critical Medical Support

Emergency Support Function #8 (ESF #8) - Public Health and Medical Services leads efforts to provide critical medical support during disaster response activities. These services must be available immediately after an incident, when permanent resources and facilities are damaged or overwhelmed by the impact of the event. The efforts required cover all aspects of medical needs from child birth to basic first aid.

Areas of Expertise

Critical medical services must be available to the incident survivors as well as the response workers. Services also cover the medical needs of members of the “at risk” or “special needs” population as defined under the NRF. This section will not address veterinary medicine.

Patient Evacuations. ESF #8 is responsible for transporting seriously ill or injured patients and medical needs populations from casualty collection points in the impacted area to designated reception

Best Practices - Search and Rescue Management

By the very nature of the SAR mission, geospatial tools support critical information requirements in the management of their operations. SAR activities are conducted at the ground-level (i.e. street, buildings) and are managed across the extent of the impacted area (i.e. multi-county, multi-state). Information identifying specific locations (points and areas) is tasked, collected, and acted upon with distinct references to the geography of the search area. The geospatial products supporting this mission are critical to the operational and tactical SAR operations. All products must maintain a simplicity allowing them to be replicated in color, black and white, and at worst drawn by hand.

In effort to accommodate conflicting requirements for coordinate systems in printed map products, FEMA is working to develop a standard for FEMA operational maps using the US National Grid (USNG) System (Memo dated May 28, 2009 from William L. Carwile, Assistant Administrator for Disaster Operations). This effort is intended to improve the overall effectiveness within FEMA by standardizing and streamlining operations.

Local Integration

Federal SAR resources are deployed in support of State and local operations. They provide a multitude of specialized plans, tools, techniques, and institutional knowledge adapted from other areas of expertise to assist in the SAR mission. These resources arrive on-site, integrate with local emergency operations, and engage in the roles assigned to them. In doing this, event-specific strategies and standards are developed in effort to provide the most effective support to the operation.

facilities. ESF #8 may request DoD, VA, and FEMA, via the national ambulance contract, to provide support for evacuating seriously ill or injured patients. Support may include providing transportation assets, operating and staffing National Disaster Medical System (NDMS) Federal Coordination Centers, and processing and tracking

Information tracking

The SAR mission is spatially defined and directed. Operational directives task resources to the field-level entities to undertake specific missions in specific areas. Tactical assignments are given in the field, referencing points and/or areas for action. Field-level activities are tasked and completed with their progress tracked and reported with spatial references to areas and locations. Reported information is then compiled into map-based products for presentation to the command staff for planning the next operational period.

Referencing points and areas

There are several predominate systems in place that support interoperability across SAR operations, most notably latitude and longitude and the USNG. SAR support entities are deployed from across the country and come together from many different disciplines. These groups and individuals may by default favor one system over another as their day-to-day non-disaster operations are often using one legacy system for their activities. The basic requirements for SAR related geospatial products are as follows:

- **Point Reference** - Provide options for USNG and latitude and longitude on all map products. This is accomplished through the inclusion of grids for both systems overlaid on all products (can be generated within most software platforms).
- **Area Reference** - Each SAR operation must define a system for managing search areas. This will be used for reporting, general area reference, and the generation of map-books and other geospatial products.

patient movements from collection points to their final destination reception facilities.

Emergency Equipment/Supplies. In addition to deploying assets from the SNS, ESF #8 may request DoD or the VA to provide durable medical equipment and supplies. These provisions include medical,

diagnostic and radiation-detecting devices as well as pharmaceuticals and biologic products. This provides support for immediate medical response operations and for restocking health care facilities in the impacted area.

Patient Care/Staffing Medical Facilities. ESF #8 may task DHHS components to engage civil service personnel, the officers from the U.S. Public Health Service Commissioned Corps, the regional offices, and states to engage civilian volunteers and request the VA and DoD to provide available personnel to support prehospital triage and treatment, inpatient hospital care, outpatient services, pharmacy services, and dental care to survivors who are seriously ill, injured, or suffer from chronic illnesses who need evacuation assistance, regardless of location.

Medical Needs Assessments. DHHS, in collaboration with DHS, mobilizes and deploys ESF #8 personnel to support national or regional teams to assess public health and medical needs, including the needs of at-risk population groups, such as language assistance services for limited English-proficient individuals and accommodations and services for individuals with disabilities. This function includes the assessment of the health care system/facility infrastructure.

Health Monitoring. DHHS, in coordination with supporting departments and agencies, enhances existing surveillance systems to monitor the health of the general and medical needs population. DHHS carries out field studies and investigations monitoring injury and disease patterns, potential disease outbreaks, blood and blood product biovigilance, and blood supply levels. In addition, they provide technical assistance and consultations on disease and injury prevention and precautions.

Support

The Emergency Management Group (EMG), operating from the DHHS Secretary's Operations Center (SOC), coordinates the overall national ESF

Table 3–4: Authoritative Data - Life-Saving Mission - SAR

Sub Category	Theme	Type	Delay	POC
Agriculture/Food				
Mobile Food	Mobile Commissary - Mobilized Locations	Point	48 hour	DOI/NIFC
	Mobile Food Unit - Mobilized Locations	Point	24 hour	DOI/NIFC
Emergency Services				
Emergency Management	FEMA SAR Metrics	Polygon	3 day	FEMA
	FEMA SAR Recovery	Point	24 hour	FEMA
	FEMA SAR Rescues	Point	48 hour	FEMA
	FEMA SAR Temporary Landing Zones	Point	48 hour	FEMA
	FEMA Search Grid (2 minute x 2 minute)	Polygon	24 hour	FEMA
	FEMA Search Grid (30 second x 30 second)	Polygon	24 hour	FEMA
	FEMA Search Management Sectors	Polygon	24 hour	FEMA
	FEMA US&R Search Status	Polygon	24 hour	FEMA
	FEMA US&R Search Targets	Point	24 hour	FEMA
	FEMA US&R Unsafe Areas	Polygon	48 hour	FEMA
Emergency Resources	FEMA US&R Equipment Cache Locations	Point	Immediate	FEMA
	Mobile Shower Facilities	Point	24 hour	DOI/NIFC
Field Operating Locations				
FEMA	Area Command/Unified Area Command Post	Point	24 hour	FEMA
	Incident Command Post (ICP)	Point	24 hour	FEMA
Specialized Response Teams				
DHS	Disaster Medical Assistance Team (DMAT) Locations	Point	48 hour	FEMA
	FEMA Incident Management Assistance Team (IMAT)	Point	24 hour	FEMA
	FEMA US&R Canine Teams	Point	3 day	FEMA
	FEMA US&R Incident Support Teams	Point	24 hour	FEMA
	FEMA US&R Teams (Deployed)	Point	24 hour	FEMA
	Incident Management Teams (IMTs) Federal Type 1 and Type 2	Point	48 hour	FEMA
	USCG Strike Teams	Point	24 hour	DHS/USCG
DoD	NGB WMD-Civil Support Team Deployed Locations	Point	48 hour	NGB(JFHQ-STATE)
	USACE Planning & Response Teams (PRTS)	Point	48 hour	DoD/USACE
Other Federal Agency	EPA Environmental Response Team (ERT)	Point	24 hour	EPA
	Mine Rescue Teams	Point	3 day	MSHA/MEO
State/Local	CBRNE Enhanced Response Force Package (CERF-P)	Point	24 hour	NGB
	Hazmat Emergency Response Units - Local	Point	48 hour	FEMA (State/Local)
	Search and Rescue Units - Local	Point	24 hour	FEMA (State/Local)

#8 response and maintains constant communications with the NOC. All headquarters and regional organizations participating in response operations report public health and medical requirements to the appropriate ESF #8 representative operating in the NRCC, RRCC and JFO, when activated.

Geospatial staff supporting the DHHS SOC and ESF roles with the NRCC, RRCC, and JFO provide products assisting in risk analysis, needs evaluations, and analysis to determine the capability required to meet the mission objective and provide required public health and medical support to state, tribal, and local officials.

Authoritative Data

The Critical Medical Support Mission produces minimal authoritative data during response activities. With efforts focused primarily on analysis and deployment of resources, many of the data compiled are simple resource tracking files consisting of basic point references for various transient field operations (*see Table 3–5*).

Specific Products

Products supporting the Critical Medical Support Mission include, but are not limited to:

- Life-Saving Activities
 - Evacuation areas and routes
 - Special needs populations
 - Urgent transport
- Resource Deployments
 - Medical teams deployments
 - Commodity caches
- Impact Assessments
 - Damaged facilities
 - Resource requirements

3.2.3 Provision of Critical Food, Shelter, and Water

Following an event, many communities are left without the basic needs they require for survival: food, shelter, and water. These critical resources must be available to assist the survivors of an event in a very short timeframe. ESF #6 - Mass Care, Emergency Assistance, Housing, and Human Services is led by DHS/FEMA and coordinates many federal entities in the provision of critical food, shelter, and water.

Areas of Expertise

This section focuses on topics within the two primary functions supporting disaster response efforts under ESF #6.

Feeding Operations. Feeding includes a combination of fixed sites, mobile feeding units, and bulk distribution sites. These operations are often co-located with shelter sites and can be placed in support of other facilities including disaster response entities.

Sheltering. Emergency sheltering uses predesignated shelter sites in existing structures within the affected area(s), as well as additional sites designated by local government. In addition, nonconventional sheltering may include hotels, motels, and other single-room facilities. Temporary facilities can include tents, prefabricated modular facilities, trains, and ships.

In addition to supporting the actual shelter facilities, information management systems such as the National Shelter System (NSS) are constantly used and maintained during a crisis. The NSS is a comprehensive web-based database that provides information for shelters during response to disasters and emergencies. Reports from the NSS detail the location and capacities of shelters (evacuation, general, ADA compliant, pet friendly, medical, etc.) open, on stand-by, or closed. The information is submitted by the local, tribal, state, and voluntary

Table 3–5: Authoritative Data - Life-Saving Mission - Critical Medical Support

Sub Category	Theme	Type	Delay	POC
Emergency Services				
Rescue and Emergency Medical Services	Armed Forces Reserve Medical Units	Point	3 day	DoD (NGB)
Event Impact				
Damage - Infrastructure	Hospitals/Medical Damage	Point	24 hour	ESF
Evacuation	Evacuation Targets/Status	Point	24 hour	FEMA (State)
	Evacuation Tracking - Special Needs	Point	24 hour	FEMA (State)
	Quarantine Areas	Polygon	48 hour	DHHS
Healthcare and Public Health				
Direct Patient Healthcare	Health Monitoring Results	Polygon	3 day	DHHS
	Medical Requirement Assessments	Polygon	3 day	DHHS
Health Supporting Facilities	Pharmaceutical Storage and Stockpile	Point	immediate	FDA
	Strategic National Stockpile (SNS) Sites	Point	24 hour	DHHS/CDC
Specialized Response Teams				
DHHS	DHHS Incident Response Coordination Team (IRCT)	Point	3 day	DHHS
DHS	Disaster Mortuary Operational Response Team (DMORT) Locations	Point	3 day	FEMA
	Medical Emergency Radiological Response Team (MERRT)	Point	24 hour	FEMA
	National Nurse Response Teams (NNRT)	Point	24 hour	FEMA
	National Pharmacy Response Teams (NPRT)	Point	48 hour	FEMA
	National Veterinary Response Team (NVRT) Locations	Point	3 day	FEMA
Other Federal Agency	DOI Interagency Hotshot Crews	Point	3 day	DOI/NIFC

agencies (VOLAG) operating these shelters and provides information on survivors to family members and support to evacuations (including registration and tracking of evacuees) and assists in the reunification of families.

Bulk Distribution of Emergency Commodities.

Bulk distribution of emergency commodities includes the distribution of emergency relief items to meet

urgent needs through sites established within the affected area(s). These sites are used to distribute food, water, or other commodities in coordination with federal, state, local, tribal, and territorial governmental entities as well as voluntary agencies and other private sector organizations.

Support

FEMA, the lead agency for ESF #6, coordinates federal response and recovery operations with state, local, and tribal governments, VOLAGs, and the private sector. ESF #6 assistance is managed and coordinated at the lowest possible organizational level (i.e., JFO and RRCC). Only requests that cannot be filled or issues that cannot be resolved at the RRCC/JFO levels are elevated to the NRCC, ESF #6 Branch for resolution. Initial response activities focus on immediate needs of survivors. Recovery efforts are initiated concurrently with response activities.

While many of the larger initiatives are managed and monitored by headquarters-level offices within FEMA and the ARC, the majority of the initial analysis and deployment orders are directed at the RRCC/JFO level. Geospatial support is typically accessed through the GIU of the Planning Section at the JFO.

Authoritative Data

The authoritative data associated with this mission is sensitive by nature and in many cases will be protected by the Privacy Act. Data will identify the locations of individuals and a mobile critical infrastructure (*see Table 3–6*).

Specific Products

Products developed to support the Critical Food, Shelter, and Water mission area come from many different sources (federal, state, local, nonprofits, and contractors). Products are developed for specific internal requirements, and many are shared with the greater response community in reports and emails. Examples of products include, but are not limited to:

- Shelter
 - Locations with sponsor information, populations, etc.
 - Population analysis: home location, income, relations to others

- Feeding
 - Operation locations with capacities
 - Commodity storage
 - Requirement analysis
- Distribution
 - Points of distribution (PODs) locations
 - Staging areas
 - Requirement analysis
 - Tracking of commodities distributed
 - Delivery locations

3.3 Recovery

Recovery efforts begin immediately following an event. This section focuses on three urgent recovery activities: debris volume analysis and management (FEMA PA); efforts to expedite the delivery of financial assistance to impacted individuals (FEMA IA); and post-disaster efforts including flood recovery maps and advisory base flood elevations (FEMA

Mitigation). These activities provide much-needed assistance to communities affected by disaster events, allowing the citizens to recover as quickly as possible.

3.3.1 Public Assistance

FEMA's PA program has many responsibilities, one of which is the clearing and removal of debris. These operations require valid estimates of debris volume and transparent strategies for managing the removal efforts. In addition, debris such as hazardous containers, vehicles, and deceased livestock must be removed quickly to minimize their negative impact on the environment and communities.

Geospatial technologies assist in recovery efforts by providing spatial estimates of debris volumes before an event to support preplanning efforts and again immediately following the event to continue assisting the management of the debris removal efforts. Debris removal can account for 25 to 50 percent of the overall recovery costs and must be effectively managed to keep the expense to a minimum.

Table 3–6: Authoritative Data – Critical Food Shelter and Water

Sub Category	Theme	Type	Delay	POC
Emergency Services				
American Red Cross	ARC Deployments	Point	24 hour	ARC
Emergency Management	Ice/Water Distribution Metrics	Point	3 day	DOD/USACE
	Ice/Water Model Estimates	Polygon	24 hour	DOD/USACE
	National Shelter System	Point	24 hour	FEMA
Event Impact				
Evacuation	NRC Evacuation Shelters/ Reception Centers	Point	48 hour	NRC
Field Operating Locations				
FEMA	Federal Operational Staging Areas (FOSAS)	Point	24 hour	FEMA
	FEMA Mobilization Centers and Staging Areas	Point	24 hour	FEMA
	Points of Distribution (POD) Sites	Point	3 day	FEMA (USACE, State EOC)
	State Staging Areas	Point	24 hour	FEMA

Areas of Expertise

There are two major areas where geospatial technologies provide immediate support for the debris missions under FEMA's PA program: volume estimation and mission management. While there are additional missions and geospatial activities within PA, this section is focused specifically on the debris mission.

Debris modeling is accomplished through several modeling applications. The use of these models vary

Best Practices - USACE Commodities Model

When required, USACE leads missions for providing water and ice to citizens immediately following disaster event. The USACE has developed a Commodities Model to assist in estimating their mission requirements. Model estimates are developed and posted on ENLink public website <http://www.englink.usace.army.mil>. For hurricane events, timing of the release of model results is dependent on critical information provided by the National Hurricane Center (NHC) or Central Pacific Hurricane Center (CPHC), depending on storm event.

The model is based on population and an estimated 'percent of population' likely to be without power and require commodities. This 'percent of population' is based on estimated power outages. The factor changes with forecasted storm intensity. The USACE supports the commodity teams as much as ten days post landfall to provide projections of commodity needs and help them with 'burn rates' and commodity ordering.

The model outputs provided include maps depicting amount of commodities required for the event and tables that detail the amount of water and ice needed per day. This information provides emergency managers with an estimate of how many commodities to order and is used to help communities determine the number of Points of Distribution (PODs) sites for water and ice as well as their optimal distribution locations.

with the event, locations, and magnitude of damages. These models are used to predict debris volumes resulting from wind events and factor in variables such as area demographics (housing, population, etc), estimated storm intensity, and predicted areas of impact. These pre-event debris models provide a basis for planning response and recovery activities but may vary in accuracy when compared to the measured amount of debris actually generated from an event. Efforts to collect debris information in the field provide validation of initial estimations and bring clarity to the debris management requirements as a result of the event. Using field teams and sampling methodologies, improved estimations can be derived to support the continued removal efforts.

The management of the debris mission is driven by geography. Management efforts include tracking the debris locations on streets, recording the measured amounts of debris delivered to staging areas, and reporting the overall status of the debris mission to leadership.

Support

Geospatial support for debris removal efforts is typically performed at the FEMA JFO. Staff deploy from locations around the country to collect field data, perform geospatial analysis and produce map products as needed. Off-site support can be added as required and may consist of geospatial modeling activities and imagery interpretation.

FEMA supports the geospatial requirements for the debris mission with FEMA staff, Technical Assistance Contractors (TAC), and mission assignments to the USACE. During the debris removal operations, the debris haulers may use geospatial programs to track the progress of debris removal along streets and may have their own programs or private contractors to assist them with this effort.

Authoritative Data

The authoritative data sets generated by the debris mission are focused in scope and quickly outdated. The debris removal mission is constantly evolving as roads are cleared, additional debris is identified, and materials are removed. In addition, specific data is maintained supporting the management and status reporting of the overall operations (*see Table 3-7*).

Specific Products

With the mixture of products supporting the debris mission generated by FEMA and USACE as well as products originating from several loss models, there is no single standard for layout or symbology within the debris mission. Below are several examples of the products supporting the PA debris mission:

- Loss Modeling
 - USACE: debris volume
 - HAZUS: debris volume, debris type, impacted population, estimates of FEMA applicants
- Field Data Collection
 - County maps depicting the PDA debris estimates
 - Debris site locations visited during field data collection
- Management and Removal
 - Area maps displaying statistics on debris removal efforts (volume removed vs. estimate). Amounts are either obtained from the debris teams or from the Debris Removal Tracking System (DRTS) located within the Resource Information Management System (RIMS)
 - Products tracking debris removal efforts on roads
 - Private property debris removal (PPDR) progress

Table 3–7: Authoritative Data - Recovery Mission - Public Assistance

Sub Category	Theme	Type	Delay	POC
Emergency Services				
Emergency Management	FEMA Debris Removal Metrics	Polygon	10 day	FEMA PA/USACE
	FEMA Debris Volume Estimates	Polygon	4 day	FEMA PA/USACE
	FEMA PA Applicant Locations	Point	6 day	FEMA PA
	FEMA PA Deployed Assets	Point	4 day	FEMA PA
	FEMA PA Project Locations	Point	12 day	FEMA PA

- Tree stump tracking
- Debris tracking in waterways (barges, trees, boats, cars, etc)

3.3.2 Individual Assistance

The FEMA IA program provides financial and emergency housing assistance to individuals, families, and businesses that have been impacted by a federally declared disaster. In support of the IA program, geospatial technologies assist in determining the spatial boundaries of damaged areas, assess the nature and scope of damages to housing units and occupants, and estimate the quantities of individuals requiring assistance. Several IA GIS initiatives are underway to integrate and optimize geospatial data and analyses to improve efficiencies and accuracy in estimating IA requirements, particularly for large-scale disasters where reliance on field housing inspections is logistically impractical, or costly.

Areas of Expertise

FEMA's IA program uses imagery and modeling in conjunction with other geospatial technologies to assess the nature and scope of residential damage from major disasters. FEMA IA protocols have been established for gathering and analyzing imagery to support IA missions, including post-disaster housing inspections. Damage polygons are derived from aerial photography and used to delineate structures that are destroyed or substantially damaged, based

on specified criteria for residential damage states. This process supports a mechanism for processing payments in an expedited manner for applicants in geographic areas that have sustained major or catastrophic damage. A Rapid Damage Assessment (RDA) database of historical awards based on foundations types and High Water Marks is used in conjunction with imagery analysis in the National Emergency Management Information System (NEMIS) GIS processing.

HAZUS-MH modeling is used to delineate the spatial boundaries of floods, hurricanes (wind), and earthquakes (liquefaction, ground shaking, ground deformation), which can be used to identify potential areas of operations, population at risk, characteristics of housing stock within the impacted area, and estimates of residential losses. As a regional loss estimation tool, HAZUS-MH outputs are most reliable at the county or multicounty scale.

In assessing residential damage, Light Detection and Ranging (LIDAR) data is used to establish base elevations (bare earth) of structures. River gauge data (flood stage levels) is then incorporated to estimate flood depth and the extent of potential flooded areas. The derived flood depth grids can then be used by the IA program to assess and delineate residential damages following an event.

Support

The following FEMA entities have a role in the production and application of geospatial data and technologies to support the IA mission:

- FEMA MAC provides geospatial support.
- Disaster Assistance Support Center (DASC) provides policy and program guidance and establishes priorities for data collection and analysis.
- GIU provides geospatial technical support at the JFO, including GIS products and analysis that supports the IA mission.
- Virginia National Processing Support Center (VA-NPSC) manages the geospatial processing of IA applicants in NEMIS and the Contract Management and Housing Inspection Services (CMHIS). The FEMA NEMIS system stores IA applicant information and determines eligibility for IA payment awards following a declared disaster.

Multiple FEMA contracts have been used to support geospatial analysis of housing damage, response, and recovery. In addition to support for acquisition and analysis of imagery, contract support has been provided through the FEMA Mitigation Directorate for hazard impact analysis and a range of technical studies that contributed to the IA knowledge base of housing vulnerability and the performance of structures in scenario events. Technical support from the Mitigation Directorate is often channeled through technical clearinghouses, which are established following major disasters and provide researchers, contractors, and government agency personnel with a “laboratory” or clearinghouse for event-specific research, including the production and application of geospatial data and technologies.

Authoritative Data

Authoritative data sets for IA efforts to expedite services are illustrated below (*see Table 3–8*).

Specific Products

Below are several examples of the products supporting the IA mission:

NRCC

- Demographic profiles
- Population and population density
- Housing units
- Median household income
- Median housing value
- Shelter locations and status

NRCC (MAC and RS Coordinator)

- HAZUS runs that provide estimates of spatial boundaries of hazards (wind, flood, surge)
- Damage area polygons
- Photographic records of dwellings
- ZIP code analysis

JFO GIU Maps and Reports

- Daily updates that display IA data and analysis
- Specialized studies

VA-NPSC

- GIS processed IA applications
- Housing inspection reports

Mitigation Directorate

- Damage functions (flooding, wind, ground shaking, etc.) for residential structures
- High Water Marks and other damage data

projects incorporate the collection of time-sensitive post-event geospatial data and close interaction with local governments to provide critical guidance for rebuilding. This section focuses on the mitigation efforts for flood-related events.

Best Practices - FEMA Region VI Field Data Collection Tool

FEMA's process for data collection and reporting associated with debris assessment consisted primarily of handwritten documentation with little standardization of data captured. Historically this has resulted in information processing delays, transcription errors, duplication of collected data records and ultimately the inability to provide accurate and expedited reimbursements to FEMA applicants.

In response to these issues, FEMA Region VI initiated a pilot effort to develop a Field Data Collection Tool to assist in managing the debris mission. The tool consists of GPS enabled ruggedized tablet computer, the custom application, and a data management system. This facilitates the collection and distribution of information related to disaster response and recovery efforts. The tool is used as a method for capturing disaster specific information in the field in a digital environment. There are several modules within the application, but the primary use is to collect and display debris assessments. Users can automatically add GPS coordinates to features such as a debris pile type and volume, establish GPS-tracked linear debris estimates, and use GPS to monitor the geographic footprint of their activities. Users can roll up totals of debris estimates to various levels of aggregation, such as county or state level. This tool enables accurate data collection, while providing near real-time situational awareness, and "on demand" report generation.

3.4 Mitigation

Early recovery efforts provide support to many urgent missions, including mitigation. Although mitigation efforts relate primarily to long-term projects, several activities are pursued as quickly as possible to expedite the recovery of hard-hit communities. These

Table 3–8: Authoritative Data - Recovery Mission - Individual Assistance

Sub Category	Requirement	Type	Delay	POC
Emergency Services				
Emergency Management	FEMA IA Applicants	Point	48 hour	FEMA IA
	FEMA IA Expedited Assistance Areas	Polygon	3 day	FEMA IA

Best Practices - FEMA Post Katrina Damage Assessment for Individual Assistance

In the aftermath of Hurricane Katrina, FEMA faced a significant challenge in identifying and quantifying the nature and scope of damage to residential structures. In response to this issue, FEMA developed a strategy to utilize post-event imagery and other geospatial analysis to assess residential losses.

To assess the feasibility of the strategy, FEMA conducted a study of four Louisiana parishes that used remote sensing, topography (Digital Elevation Model), ZIP Code, and parcel data to perform GIS analysis to estimate numbers of households by ZIP Code area that had experienced severe flooding. The geospatial process for catastrophic damage assessment was extended to coastal counties in Mississippi and Alabama and Florida counties that sustained damage from Hurricane Wilma.

The findings from the study included:

- In large-scale events, geospatial analysis is a cost-effective approach to housing damage assessment.
- Geospatial readiness is a direct function of the availability of data acquisition and analysis contracts, and data “pre-staging”, which includes pre-event identification of necessary base and analysis data (ZIP Code areas, LIDAR, tax parcel records, NGA HSIP Gold data).
- Models are valuable in delineating spatial boundaries of damage and housing loss and in establishing priorities for more detailed housing inspections.
- Technical clearinghouses are very useful “integrators” of geospatial technologies and expertise.

Following Katrina, approximately 150,000 homes were analyzed and classified using geospatial tools. Post-Katrina analysis indicated that less than 10 percent of homes surveyed using geospatial technology were incorrectly classified, due largely to issues associated with the use of ZIP Code areas for reporting purposes. The analysis proved to be statistically valid, cost effective and timely, as compared to physical inspections.

Areas of Expertise

FEMA’s Mitigation Directorate mobilizes resources immediately following an event to begin work in the reduction of future losses. For flood events, this is a large and labor intensive effort. Initially these projects are managed at the RRCC, but this authority transfers to the JFO as soon as it becomes operational.

High Water Mark Collection. Field observers and survey crews are deployed by FEMA to interview residents, find confirmation of high water levels, and capture supporting evidence of high water. These field crews collect detailed information about each High Water Mark, including physical basis of the mark, such as a mud line inside the building, a mud line on the outside of the building, or debris. Wherever possible, crews also note the coastal flooding characteristics captured by coastal High Water Marks, including storm surge, wave run-up, and wave height. The survey crews use GPS methods to determine an accurate elevation for each high watermark. These locations have been surveyed to within accuracies of 0.25 foot vertically and 10 feet horizontally, with a 95 percent confidence level.

Storm Surge Inundation Mapping. Flood inundation levels are created for the coastal communities by mapping the coastal High Water Mark elevations onto digital, pre-storm, topographic contour data developed from LIDAR surveys. These inundation levels represent an estimate of the inland extent of flooding caused by storm surge. The inundation limit is then refined to remove small-scale, isolated areas of inundated and noninundated terrain based on knowledge of overland surge propagation and engineering judgment.

Advisory Base Flood Elevations (ABFE). In larger flood events, ABFEs are developed to provide communities with initial recommended building elevations for use in the reconstruction process until more detailed data become available. ABFEs are based on a new flood frequency analysis that

takes into account the immediate event as well as additional tide and storm data from other events that have occurred since the existing Flood Insurance Rate Maps (FIRM) were developed.

Support

The FEMA Region and Disaster Support Branch at headquarters serve as a central point of contact for coordinating disaster operations, cadre management (including GIS support), regional support, and overall Mitigation program coordination. Geospatial support activities for mitigation include:

- Staffing a Mitigation GIS Coordinator to be the liaison with the FEMA JFO GIU, FEMA headquarters, and local operations
- Supporting the acquisition of pre- and post-disaster data collection and coordinating with appropriate mitigation programs

The Mitigation Directorate’s Program Coordination Group brings together representatives of key branches with geospatial expertise that can be applied in the recovery phase, including:

- Building Sciences Coordinator serves as the point of contact for the risk reduction and provides building science tools and guidance to support recovery
- Floodplain Management Coordinator provides geospatial data and relevant analysis to the NRCC Hazard and Mitigation (HM) Branch to support the mission
- Mapping Coordinator represents the Data and Dissemination Branch and Risk Analysis Division and provides geospatial data and analysis to support the mission

Authoritative Data

(see Table 3–9)

Best Practices - Advisory Base Flood Elevations

Following Hurricanes Katrina and Rita in 2005, FEMA conducted a new flood frequency analysis and determined that current base elevations for many communities impacted by the storms were too low. To help communities reduce their vulnerability to damage from future flooding, FEMA issued Advisory Base Flood Elevations (ABFEs) that incorporated data from Hurricane Katrina, as well as tide and storm data from other events during the preceding 25 years. The ABFEs were significantly higher than Base Flood Elevations (BFEs) shown on pre-Katrina flood maps, and more accurately reflected post-storm conditions.

FEMA issued ABFEs in areas where the effects of the 2005 storms significantly altered the floodplain, or demonstrated that the current BFEs were outdated. Since 2005, ABFEs have become an important tool in early disaster recovery to assess updated community vulnerabilities to flooding. Increasingly, key mitigation programs have tied eligibility for funding to adherence to elevations reflected in ABFEs.

Specific Products

These high resolution maps are designed to assist property owners in the repair or rebuilding of structures to newly determined advisory coastal flood elevations. Specific mitigation-based products include, but are not limited to:

- Recovery Maps
- High Water Marks
- Inundation levels
- FEMA's ABFEs
- Repetitive loss

Table 3–9: Authoritative Data - Recovery Mission - Mitigation

Sub Category	Theme	Type	Delay	POC
Event Impact				
Event Location	High Water Depth	Polygon	4 day	FEMA Mitigation
	High Water Grid	Grid	4 day	FEMA Mitigation
	High Water Marks	Point	4 day	FEMA Mitigation/USGS

This page intentionally left blank.

Team
Members

GeoCONOPS

Requirements
& Capabilities

Mission Areas
Specific

Disaster
Operations

Catastrophic
Disasters

Mitigation &
Preparedness

Appendices

4.0 DISASTER OPERATIONS



Figure 4-1: Disaster Operations Reporting Structure

This section discusses the primary operation centers supporting DHS-related activities before, during, and after a disaster. These entities provide the oversight, direction, and coordination required at the federal level to support disaster operations. The following graphic identifies the information reporting streams from field operations to the executive-level briefings (see *Figure 4-1*).

In addition to formal reports, DHS provides a suite of web-based visualization tools to federal, state, and local partners through HSIN for situational awareness, visualization, and lightweight analytics.

The intent of this section is to discuss the geospatial requirements and specific products supporting the following federal operation centers.

4.1 DHS National Operations Center

Overview

The Office of Operations Coordination and Planning's (OPS) mission is to integrate DHS and interagency planning and operations coordination in order to prevent, protect, respond to, and recover from terrorist threats/attacks and other man-made or natural disasters. Through the National Operations Center (NOC), the DHS OPS interacts with DHS Components, State Governors, Homeland Security Advisors (HSAs), law enforcement partners, and critical infrastructure operators in all 50 states and more than 50 major urban areas nationwide.

The NOC provides real-time situational awareness and monitoring of the homeland, coordinates incident response activities, issues advisories and bulletins concerning threats to homeland security and provides specific protective measures. The NOC operates 24 hours a day, 365 days a year to coordinate information sharing to help deter, detect, and prevent terrorist acts and to manage domestic incidents. Information on domestic incident management is shared with EOCs through HSIN.

Roles and Responsibilities

The NOC is the principal operations center for DHS and provides situational awareness and a COP for the entire federal government, as well as for State, local and tribal governments as appropriate. The NOC ensures that critical terrorism and disaster-related information reaches government decision-makers. In the performance of its mission, the NOC enables the Secretary and other leaders to make informed decisions and identify courses of action during an event or threat.

In addition to NOC staff, more than 30 entities from the federal, state and local level have a presence within the NOC. These agencies work in tandem with

the NOC to collect, fuse, and share information. RFIs are coordinated by the NOC's on-duty Senior Watch Officer (SWO) with the Desk Officers representing specific DHS components, other federal agencies, state and local law enforcement agencies, as well as non-governmental organizations. The NOC establishes information sharing partnerships with specific customer groups through Communities of Interest (COI) within HSIN. Additional methods for information sharing include phone calls, emails, and reports from and to specific agencies.

Specific geospatial roles and responsibilities include:

- **Spatial Tagging.** In support of creating National Situation Summaries, the NOC Knowledge Management Officer (KMO) establishes an area of interest and creates a summary product for the incident. This geospatial picture is viewable from the HSIN COP COI within a stored map view in iCAV. In addition, the KMOs use DHS Earth for situational awareness. When immediate products are required, NGA supports the NOC leadership for enhanced decision making and executive presentations. These products are often made available to KMOs for distribution to the greater HSIN community.
- **GIS Support.** Within the NOC, the GIS Watch Desk provides geospatial production and geospatial data visualization support to the NOC Senior Watch Officers and the NOC Director as its primary mission. The NOC GIS Watch Desk Officer, or Geospatial Analyst (GA), also provides

GIS subject matter expertise, imagery and data requirements support, and production capabilities to DHS component operations centers, as well as the DHS Office of Intelligence & Analysis. The NOC GIS Watch Desk also serves as a liaison and coordination point with the NGA Support Team (NST).

- **Remote Sensing.** The NOC relies primarily upon the Interagency Remote Sensing Coordination Cell (IRSCC) during incidents to ensure that federal airborne assets and sensors are tasked efficiently. Additionally, the NOC relies upon the NST to assist with tasking for Commercial Remote Sensing (CRS), as well as classified national imagery. The NOC also coordinates with the US CBP via the Air and Marine Operations Center to task CBP unmanned aerial vehicles to fly particular missions. Real-time video feeds from these tactical resources are streamed to the NOC for Senior Watch Officer Situational Awareness.
- **Modeling.** CBRN releases, explosions, fires, and other events can create smoke, gas, or particulate plumes. During planning for special events, response to real world incidents, or in line with training and exercises, the SWO will often want to have situational awareness of downwind consequences (real or simulated) of such plumes. The NOC GIS Watch Desk coordinates that awareness as a spatial requirement, for which Lawrence Livermore National Lab (LLNL) provides modeling expertise. The IMAAC serves as the single point of coordination for

Table 4-1: Authoritative Data - Disaster Operations - NOC

Sub Category	Theme	Type	Delay	POC
Emergency Services				
Emergency Management	Blue Force Tracking	Point	12 hour	DHS/NOC
Emergency Management	NOC Message Alert Location	Point	24 hour	DHS/NOC
Event Impact				
Damage - Infrastructure	NOC Sweat Model	Polygon	24 hour	DHS/NOC

modeling, production, and dissemination of Federal government dispersion modeling and predictive products. The SWO is the Authorized IMAAC Requestor (AIR) within the NOC. The SWO relies upon the GIS Desk Officer's subject matter expertise to assist with coordination and integration with NOC operations.

Operational Support

Among its various duties, the NOC is responsible for tracking and reporting the National Situation Summaries, the International Situation Summary (ISS) as well as RFIs from the executive branch, DHS components, DoD, and ESFs. Operational support provided by the NOC is primarily centered on gathering event data, coordinating the enhancement of this data with other homeland security partners, and disseminating this information to customers to provide situational awareness. The role of the NOC is to provide information to DHS executive stakeholders for reporting, decision making, and response coordination.

Production Methods

The NOC GA is responsible for managing the NOC's Geospatial Production Request (GPR) process, in coordination with the SWO. The GA produces products both for the SWO, other NOC desk officers, OPS leadership, and other DHS customers. These products can be requested on both a normal priority for day-to-day planning and support operations to a high priority for incident management situational awareness and assessment. The type of product created will always depend on the time allotted by the requestor, as well as the level of effort deemed necessary by the SWO.

The GPR process begins when a requestor submits an RFI to the NOC GIS Watch Desk. The on-shift GA ensures that a NOC number is assigned to the project by notifying the SWO on-duty, as well as the Tracker, who assigns the number in their Tracker Database.

The GA then begins project planning in close coordination with the requestor, searching foundation-level data sets, official data sources, as well as historic products. If additional data is needed, the GA has three avenues to satisfy data needs: (1) Open source collection; (2) Geospatial data fusion and conversion (of textual reporting); or (3) the NOC RFI process. For the NOC RFI process, the GA works with the SWO and Tracker to task other DHS component desks or interagency operations centers to provide data within a specific timeframe.

As the product is created, and analysis conducted, the GA works iteratively with the requestor to ensure that the product continues to meet the requirements. Upon completion, the SWO has final approval over all product dissemination. Methods for dissemination include a variety of tools, to include: HSIN COIs (FedOps, COP, LE, EM, GIS, etc.), GEOINT Online, Intelink, as well as direct dissemination via email to the requestor.

Authoritative Data

The NOC uses authoritative data as provided by each of its component and mission partner Watch Desk Officers. The NOC RFI system, as managed by the Tracker Watch Desk, pushes RFIs from the SWO, Crisis Action Team (CAT) Director or other DHS leadership personnel to the appropriate data providers.

The NOC GIS Watch Desk also uses a National Information Exchange Model (NIEM)-compliant suite of data standards. These standards help to structure and facilitate the sharing of data sets within the NOC's Geodata Catalog. These data sets are identified as authoritative within the National framework of the Federal Geospatial Data Committee (FGDC) and by their respective data stewards (*see Table 4-1*).

Best Practices - DHS OneView

DHS OneView is a secure, web-based, geospatial visualization application that allows individual users to view and interact with data and application services within the DHS Geospatial Information Infrastructure (GII). OneView users have the ability to add external data sources to their view in common web service formats (KML, KMZ, WMS, and GeoRSS). Other capabilities within OneView include basic attribute query, measurement, location (geocoding, reverse geocoding, and gazetteer), and routing tools.

Geospatial information provides a key connection across homeland security-specific missions. OneView delivers the visualization and analytic tools to support the mission stakeholders in their efforts. With OneView, homeland security partners can establish a comprehensive situational and strategic awareness across the nation to better prepare, prevent, respond, and recover from crisis-related events.

Access to OneView is granted to authorized federal, state, and local emergency responders, emergency managers, homeland security officials and other personnel with official infrastructure protection responsibilities, through HSIN. OneView can be accessed from most web-browser systems, enabling its use from both fixed and mobile environments. For more information on DHS OneView see Appendix E of the DHS GeoCONOPS.



Product Specifications

The NOC collects, fuses, produces, and disseminates volumes of geospatial and spatially-referenced data each day. These include both “official” reporting, web-based geospatial data visualization, as well as finished geospatial products.

Official NOC reporting products include, but are not limited to:

- **NOC Message Alerts.** Disseminated as required via email to a set distribution list. Message alerts typically contain a level of awareness, a location of the alert event, and a description of the issue.
- **NOC COP.** Updated as significant situations develop and available via HSIN. The components of the NOC COP include National Situation Summaries, ISS, RFI Tracking Management, Situation and Spot Report Tracking Management, NOC Event Chronology, Blue Force Tracking, Critical Infrastructure Monitor, GIS, and Media Analysis.
- **Spot Reports.** Spot Reports provide warning reports for incidents meriting immediate notification to the NOC. They are submitted to inform selected individuals or entities of critical information as it becomes available.
- **Security, Water, Electricity, Accessibility, Telecom Charts.** These charts provide a county by county view color coded (red: 0%–39%, yellow: 40%–79%, green: 80%–100%) as to the percent of availability of these elements

4.2 DHS National Infrastructure Coordinating Center

Overview

The DHS Office of Infrastructure Protection (IP) within the National Protection and Programs

Directorate (NPPD) leads the coordinated national program to reduce risks to the nation’s critical infrastructure (CI) and to strengthen national preparedness, timely response, and rapid recovery in the event of an attack, natural disaster, or other emergency. The Contingency Planning and Incident Management Division (CPIMD) of IP coordinates and implements preparedness activities such as exercises, contingency planning, and incident management in events that impact the nation’s CI. CPIMD operates the NICC. The NICC is part of the NOC and is the 24 x 7 coordination and watch center that serves as the primary focal point for CI-related situational awareness.

The NICC is divided into two elements; the NICC Watch and the Incident Management Cell (IMC). The primary role of the NICC Watch is to operate as a watch center that continuously assesses the operational status of the nation’s CI and provides situational awareness to DHS leadership. The NICC serves as a two-way conduit for information sharing between the federal government and the private sector partners on the status of CI during and after a natural or manmade event.

The IMC serves as IP’s central mechanism for coordinating IP incident management activities and provides incident-specific situational awareness through the integration of information regarding CI, risk, response, and recovery operations. The IMC is staffed by all divisions within IP; however, CPIMD and the NICC are the lead IP Division responsible for RFI receipt, tasking, tracking, and fulfillment. These RFIs consist of requests for geospatial products, post-event imagery, CI status, and management-level situation reports.

Roles and Responsibilities

The NICC provides the Assistant Secretary for IP, the NOC, and senior DHS/IP decision makers with a central location for CI-related event situational

awareness and response coordination. In addition, the NICC provides a centralized hub through which CI public and private sector owners and operators are able to request status information, analysis, geospatial products, and imagery of their facilities, pre-event, during, and after impact of the event. The NICC collects these RFIs and tasks/tracks their fulfillment via its internal RFI management tool. RFIs for analysis, geospatial products, and event imagery are then tasked out to NICC support elements, most notably the NISAC, IMAAC, NRCC, and IICD for fulfillment.

Specific geospatial roles and responsibilities include:

- **GIS Support.** IICD provides geospatial production and geospatial data visualization support to the NICC and IP IMC. They maintain a minimum of one geospatial analyst on-site at the NICC and IMC during normal daily operations and surge capacity during an event. To support field operations, regional Information Exchange Brokers (IEB) and Geospatial Analysts (GA) within each of the PSA Regions. Standard products include base map imagery, event boundaries such as hurricane cones, wildfire perimeters, contamination areas, and significant CI, which are defined as Infrastructure of Concern (IOC) within the area of interest. The NICC uses iCAV and DHS Earth for visualization of events impacting CI in the area of interest to maintain situational awareness on the NICC watch floor and within the IMC.
- **RS.** The IICD also provides post-event imagery collection coordination with the NRCC on behalf of the NICC and the IMC. Post-event imagery collection is typically focused on IOC within the impacted area. Requests for post-event imagery originate from a combination of customers including private sector partners, federal partners, and DHS management. The imagery is made available to the customer via a variety of mechanisms including the KML file format used to display geographic data, soft copy presentations

uploaded to the HSIN GIS COI, or email. Release of the imagery may be limited to federal and specific customers only depending on the sensitivity of the product or the request of the customer.

- **Modeling.** The NISAC uses a number of tools to perform event-driven, rapid analysis. From a geospatial perspective, one of the primary tools used is FASTMap. FASTMap is a suite of mapping and analysis tools custom built for rapid infrastructure analysis. Results from FASTMap are disseminated in a number of different formats including KML, ESRI shapefile, and in hardcopy as well as softcopy geospatial products. The IICD collects FASTMap outputs to provide enhanced situational awareness both on the NICC watch floor and within the IMC.

Operational Support

The IMC is the central information collection, triage, and processing element for all IP incident management activities and private sector partner suspicious activity reporting. When an incident occurs, the IMC, in coordination with the NICC watch, becomes the primary node for CI incident-specific RFIs. Within the IMC, the Incident Manager is responsible for prioritizing all incoming RFIs. When a request is received, the RFI is verified and accepted by the IMC's Information Fusion Cell.

Specific GIS capabilities delivered on behalf of the NICC include:

- **Daily Support.** Geospatial product development is executed at the request of the customer. An example of these types of requests would be maps showing the location of specific dams in a certain region. Daily support maps typically contain base map imagery and infrastructure point data. The geospatial production support is typically provided on the NICC watch floor, with additional resources available as required.

- **National Security Specific Events (NSSE)**

Support. Prior to an NSSE, map books are created depicting various areas of interest and sector-specific infrastructure data. Examples of NSSE geospatial products include a map book for the Super Bowl or the recent Presidential Inauguration.

- **Incident/Event State Support.** Examples of event state geospatial products include post-hurricane landfall imagery of chemical facilities in the impacted area. Incident/event state support is provided by contractor support as well as the IMC.

The **Quick Look** product provides the NICC partners with a brief, visual depiction of any CI in a given geographical area. The development is initiated in response to an incident or for an upcoming event and is not intended to be an in-depth analysis of area infrastructure. This product is delivered as a PowerPoint presentation.

Spot Reports are unclassified - FOUO documents used to notify the NOC, sector specialists, and IP leadership of emerging incidents/events impacting the nation's CI. A Spot Report provides as much information as the watch stander can gather on the incident in a short period of time. Depending on the amount of information available, a geospatial product may be requested to insert into the report to provide location information.

Current Situation Reports provide a more in-depth analysis of an incident impacting CI. Situation Reports are initiated as follow-on reporting to an initial Spot Report or to inform of a slowly developing situation that has risen to a level where reporting would be prudent. The watch stander may request a map product to insert into the report displaying the location and any CI affected in the area.

Production Methods

RFIs from customers to the NICC are requested via phone and email. NICC watch standers track official

RFIs within the Master Watch Control Log (MWCL). Open RFI items are closed out after distribution to NICC customers. Primary customers of the NICC include the Protective Security Advisors (PSA) deployed in the field, sector-specific agencies, DHS NOC, the IP IMC, and Infrastructure Liaison Officer, when a JFO is created in response to an incident/event. The NICC leverages its relationship with IICD for support with requests for more complex geospatial product development when necessary. The RFI requests that generate geospatial products from the IICD team are initially entered in a spreadsheet and then tasked to the Geospatial Production Team (GPT).

The tools used to create and disseminate these products consist primarily of web-based geospatial data viewers; thick client analytic tools; data storage, manipulation and management capabilities; and data/product dissemination mechanisms.

Products requested may range from simple geospatial map products showing the IOC in a given area to more complex geospatial products depicting event locations (e.g., hurricane path, fire perimeter, radiation plume) in relation to CI. In addition, the RS Team receives requests for post-event imagery and works through the Interagency Remote Sensing Coordination Cell (IRSCC) to fulfill these requests.

Authoritative Data

The NICC uses data provided by DHS IP, identifying nationally significant, high-consequence assets and systems to prioritize the nation's CI. High-level criteria for inclusion on this list include assets that if destroyed or disrupted could cause some combination of significant casualties, major economic losses, or widespread and long-term disruptions to national well-being and governance capability. Identification of these nationally significant assets is conducted annually and relies on the combined insights of Infrastructure Analysis and Strategy Division (IASD),

the NISAC, the state/ territorial Homeland Security Advisors and the federal sector-specific agencies. The resulting list provides DHS and its security partners with the ability to efficiently and effectively implement protection programs and initiatives such as grant programs, buffer zone protection efforts, facility assessments training, and related activities.

The Tier 1 and Tier 2 data set is classified when provided in its entirety for a given state or within one of the 18 sectors. To provide customers with an unclassified version of these critical assets, IVB will create geospatial products that narrow the AOI around an event to a level where the data presented does not conflict with the classification guidelines. The resulting unclassified data set is then referenced as IOC. Additional IP/NICC authoritative data sets consist of the following (*see Table 4-2*):

Product Specifications

Geospatial data is maintained in shapefile and Relational Database Management System formats and is shared as a KML file. Within the IMC, geospatial products generated on behalf of the NICC by the IICD are typically 11”x 17” in size and wall size maps are 30” x 60” and displayed prominently within the IMC.

Symbology used by the IICD typically consists of the Federal Geospatial Data Commission (FGDC) compliant symbology available within the HSIP data set. The IICD provides map and post-event imagery products in paper, pdf, jpg, and KML formats. Each product adheres to a consistent and standardized format as determined by the IMC. Once completed, and if appropriate, each product is given a standard naming convention (yyyy/mm/dd/RFI/size) and uploaded to the HSIN GIS COI for customer retrieval.

4.3 FEMA National Response Coordination Center

Overview

FEMA’s Disaster Operations Directorate coordinates and provides the core federal disaster response capability needed to save lives, reduce suffering, and protect property in communities throughout the nation that have been overwhelmed by the impact of a major disaster or emergency, regardless of cause. The Disaster Operations Directorate must ensure that federal emergency response systems and capabilities are properly poised to support states and communities overwhelmed by disasters and emergencies.

The FEMA NRCC is a multiagency entity operating from FEMA headquarters that functions as the operational component of the DHS NOC. The NRCC coordinates personnel and resource deployments to support disaster operations and prioritizes interagency allocation of resources. It maintains situational awareness linkages with regional, state, and local partners and 24 x 7 watch team. The NRCC is staffed to support daily monitoring activities with the ability to surge in support of catastrophic events.

Roles and Responsibilities

The NRCC integrates the nation’s emergency response teams, systems, and capabilities into a comprehensive, coordinated operational capability to provide an effective and efficient response to major disasters or emergencies. The NRCC coordinates all federal emergency management disaster operational planning and programs to ensure the delivery of immediate emergency assistance to support individuals and communities.

FEMA, through the NRCC, provides coordination and support for geospatial activities responding to federally declared disaster response and recovery activities. This support reaches to the 15 ESF desks, FEMA mission areas, and the DHS NOC and NICC. In addition to federal headquarters operations, the NRCC provides geospatial services to the FEMA regional offices and field operations.

Specific geospatial roles and responsibilities include:

- **GIS Support (FEMA MAC).** The MAC supports the NRCC through the GIS Coordinator desk. The MAC is fully staffed and able to provide surge capabilities for disaster production. Standard MAC products include visualization of flooded areas, modeled hurricane impacts, HAZUS outputs, disaster declaration areas, damage locations and FEMA applicant locations. In addition to these products, the MAC accepts ad hoc requests for all types of information products related to an event.

Table 4-2: Authoritative Data - Disaster Operations - NICC

Sub Category	Theme	Type	Delay	POC
Emergency Services				
Emergency Management	Infrastructure Quicklook IAL	Point	3 hour	DHS/NICC
	Infrastructure of Concern (IOC)	Point	3 hour	DHS/NICC
	Patriot Report Area of Concern	Polygon	24 hour	DHS/NICC
	Quick Look Area of Concern	Polygon	24 hour	DHS/NICC
Event Impact				
Damage - Infrastructure	Communications Damage	Point	24 hour	ESF
	Power Supply Damage	Point	24 hour	ESF

Products requiring specific field information may be forwarded to individuals supporting field activities.

- **RS.** RS requirements are coordinated by FEMA's RS coordinator, also located in the NRCC. Imagery collection and processing is tasked through existing relationships with NGA, USGS, and other federal and commercial sources. The RS Coordinator works closely with customers in the NRCC, FEMA headquarters, DHS, FEMA regions, and FEMA/state field offices to ensure that all requirements are met and duplication of

efforts is prevented. Once acquired and processed, imagery is made available to all entities supporting the event through various media sources. In some situations, licensing restrictions may limit use to federal or other users.

- **Modeling.** In support of the NRCC, the MAC is the designated entity for producing HAZUS-MH runs of record for FEMA. The MAC produces standardized Level 1 HAZUS-MH analyses using the hurricane, flood, and earthquake models and has developed a dissemination method and

protocol for sharing the standardized products. The model developers provide technical support to the MAC.

Operational Support

The NRCC provides support to all presidentially declared disasters, special security events, and other significant events as required. The MAC is the primary geospatial production entity for all federal operations and is augmented by NGA, USGS, USACE, and other federal geospatial offices.

Production Methods

GIS requests are taken by the NRCC GIS Coordinator who validates requirements and forwards them to the MAC lead. Requests are then triaged and assigned to individuals. The analyst staff work with the customer to deconflict any concerns and the product is generated and delivered to the customer. In situations where data must be collected or created, the analyst works to acquire the best available data and validates with the customer as needed.

RS requests are given to the NRCC RS Coordinator for execution. Requests include details of the area to be acquired, level of detail necessary, and any time constraints. Acquisitions are combined with others when possible and are discussed in a conference call forum when possible to ensure that others are aware of activities and able to assist or be included. Once complete, imagery and derived products are made available to all responding entities as allowed by licensing and other restrictions.

The MAC used the ESRI Suite of software for data collection/creation, data maintenance, analysis and map production. Additional software tools include Oracle, geocoder, Adobe Acrobat, Adobe Connect, and others. Geospatial products developed for formal delivery follow basic standards for layout and content and are reviewed for content accuracy and spelling prior to delivery.

Table 4–3: Authoritative Data - Disaster Operations - NRCC

Sub Category	Theme	Type	Delay	POC
Emergency Services				
Emergency Management	FEMA IA Applicants	Point	48 hour	FEMA IA
	FEMA NFIP Claims	Polygon	5 day	FEMA Mitigation
	FEMA PA Applicant Locations	Point	6 day	FEMA PA
	FEMA PA Project Locations	Point	12 day	FEMA PA
	Presidential Disaster Declaration Areas	Polygon	immediate	FEMA
	Presidential Emergency Declaration Areas	Polygon	24 hour	FEMA
Event Impact				
Event Location	Imagery Derived Products (Targets)	Point	24 hour	FEMA
	Imagery Post-Event (Aircraft)	Raster	3 day	FEMA
	Imagery Post-Event (Motion Video)	Video	24 hour	FEMA
	Imagery Post-Event (Satellite)	Raster	3 day	FEMA
Modeling	Radiological Hazard Warning (RHW)	Point	24 hour	NRC (FCC)
Field Operating Locations				
DoD	JTF Joint Operations Center	Point	24 hour	NORTHCOM/PACOM
Specialized Response Teams				
DHS	FEMA Incident Management Assistance Team (IMAT)	Point	24 hour	FEMA
	FEMA MERS/MATTS Locations (Deployed)	Point	24 hour	FEMA
	Scientific and Technical Advisory and Response Teams (STARTS)	Point	48 hour	FEMA

Best Practices - HAZUS Concept of Operations

Prior to 2008, FEMA did not have a standardized process for using HAZUS-MH for disaster response or a system to disseminate the output products for recovery operations. Recognizing the need to have an authoritative source for HAZUS modeling in support of the NRCC, GIS Solutions Branch (GSB), under the Office of Chief Information Officer (OCIO), developed the HAZUS Concept of Operations (CONOPS). This CONOPS is intended to define the official HAZUS-MH run of record for FEMA, minimizing opportunities for conflicting HAZUS model from entering the disaster response community.

With the development of the HAZUS CONOPS, FEMA has taken an important step in the integration of the HAZUS model into the suite of geospatial tools that are used by the NRCC to assess disaster impacts. While HAZUS has been used by FEMA for a decade or more to estimate losses from earthquakes, floods and hurricanes, the CONOPS provides clear, official guidance on the use of HAZUS by the GSB to support the NRCC in gaining situational awareness.

The HAZUS CONOPS outlines procedures for producing standardized Level 1 HAZUS-MH runs of record for FEMA and the emergency management community. The CONOPS identifies the GSB Mapping Analysis Center (MAC) as the designated geospatial entity for producing HAZUS runs of record for FEMA. The HAZUS CONOPS defines operational deliverables, workflow, tools, and data sources for providing standardized Level 1 HAZUS-MH hurricane, earthquake, and flooding products. The standardized products are intended to be disseminated through internal FEMA networks as well as HSIN.

The HAZUS CONOPS is an important contribution in the application of modeling to support disaster impact assessments. It is important that the SMEs running HAZUS are experienced in its use for disaster operations (rather than for planning purposes) and prepared to quickly and effectively interpret and share the modeled results. The HAZUS CONOPS fuses procedures required to guide the use of HAZUS together into a single authoritative document to support situational awareness and disaster operations.

Authoritative Data

The NRCC maintains a minimal amount of unique data. Base data is provided by HSIP Gold and other government and commercial sources. The NRCC is a major data user and produces many products designed to answer specific questions. Products and data are provided through HSIN, email, and other means to the NOC, NICC, and FEMA regional offices on an as-needed or as-available basis (*see Table 4-3*).

Product Specifications

Geospatial data is maintained in ESRI Oracle/SDE format for internal use and output into geodatabase, shapefiles, and xml formats, depending on customer requirements. Data collected for input can be accessed from almost any source type and may be labor/time intensive. Collections of event data are specific to the FEMA entity directly supporting the response and recovery efforts and are generally not accessible across the network and must be requested at the point of origin.

The MAC uses a standard symbology based on ICS and FGDC Homeland Security formats with additions for FEMA- specific data and products. The NRCC provides map products in pdf, jpg, and other formats. Using standardized layouts, the MAC produces products with a consistent feel and makes the template available to all FEMA facilities. In addition to internal production, several standard products are made available on FEMA's public Internet site. These include map graphics, specific authoritative data themes, and xml exports.

4.4 FEMA Regional Response Coordination Centers

Overview

FEMA's RRCCs operate within each of the 10 FEMA regional offices around the nation. These facilities provide support to each of the states within the regional boundaries as well as support disaster operations within other regions during major multistate events.

The FEMA RRCC is a multiagency entity operating from FEMA regional offices in two capacities: watch mode, operating during normal business hours and activation mode, when supporting relevant events. The RRCC is staffed to support daily monitoring activities with the ability to surge in support of catastrophic events.

The RRCC functions as the regional interface between the states and the FEMA NRCC, maintaining situational awareness with all partners until a JFO opens. The RRCC coordinates personnel and resource deployments to support disaster operations and prioritizes interagency allocation of resources.

Roles and Responsibilities

The RRCC integrates the regional and national emergency response teams, systems, and capabilities into a comprehensive, coordinated operational capability to provide an effective and efficient response to major disasters or emergencies. The RRCC coordinates all federal emergency management disaster operational planning and programs to ensure the delivery of immediate emergency assistance to support individuals and communities.

FEMA, through the RRCC, provides key coordination and support for geospatial activities

responding to federally declared disaster response and recovery activities. This support reaches the regional and national response teams, the 15 ESF desks, FEMA mission areas, and the NRCC. In addition to regional operations, the RRCC provides the initial geospatial support required to provide situational awareness to regional field operations.

Specific geospatial roles and responsibilities include:

- **GIS Support.** The GIU, under the Planning Section, provides all regional GIS and RS support in response to an event. FEMA is responsible for the management and coordination of all geospatial activities and provides services ranging from basic map production to field data collection to overhead coordination with other federal entities.
- **Remote Sensing.** RS requirements and requests are coordinated by the RS Coordinator within the GIU.
- **Modeling.** In some situations, FEMA headquarters will provide the RRCC with HAZUS-MH expertise. Through technical support from the Risk Analysis Branch, the RRCC has been able to identify and prioritize HAZUS-MH outputs for use in disaster operations, based on the reliability of the analysis and value to the emergency management community.

Operational Support

The RRCC provides support to all events of regional interest, this includes local events with the potential to expand, significant civil and weather events, national special security events (NSSE), declared disasters, and other events as required. The GIU is the primary geospatial production entity for RRCC operations and is augmented by NGA, USGS, USACE, and other federal geospatial offices.

Production Methods

GIS requests are taken by the RRCC GIU where they are validated against mission requirements and acted upon. Requests are triaged and assigned to

individuals. The analyst staff work with the customer to deconflict any concerns. The product is then generated and delivered to the customer. In situations where data must be collected or created, the analyst works to acquire the best available data and validates with the customer as needed.

RS requests are given to the RRCC GIU lead and passed to the RS Coordinator for execution. Requests include details of the area to be acquired, level of detail necessary, and any time constraints. Acquisitions are combined with others when possible and are discussed in a conference call forum when possible to ensure that others are aware of activities and able to assist or be included. Once complete, imagery and derived products are made available to all responding entities as allowed by licensing and other restrictions.

Geospatial products developed for formal delivery follow basic standards for layout and content and are reviewed for content accuracy and spelling prior to delivery.

Authoritative Data

The RRCC maintains data unique to the Federal Government. Some of this critical information is collected from state and local governments to support FEMA's operations. Although FEMA is not the originating entity of this information, it is compiled from multiple entities and consolidated into theme-specific federated data sets. This information is then available as common operating data in support of various regional missions.

Base data is provided by HSIP Gold and other government and commercial sources. The RRCC

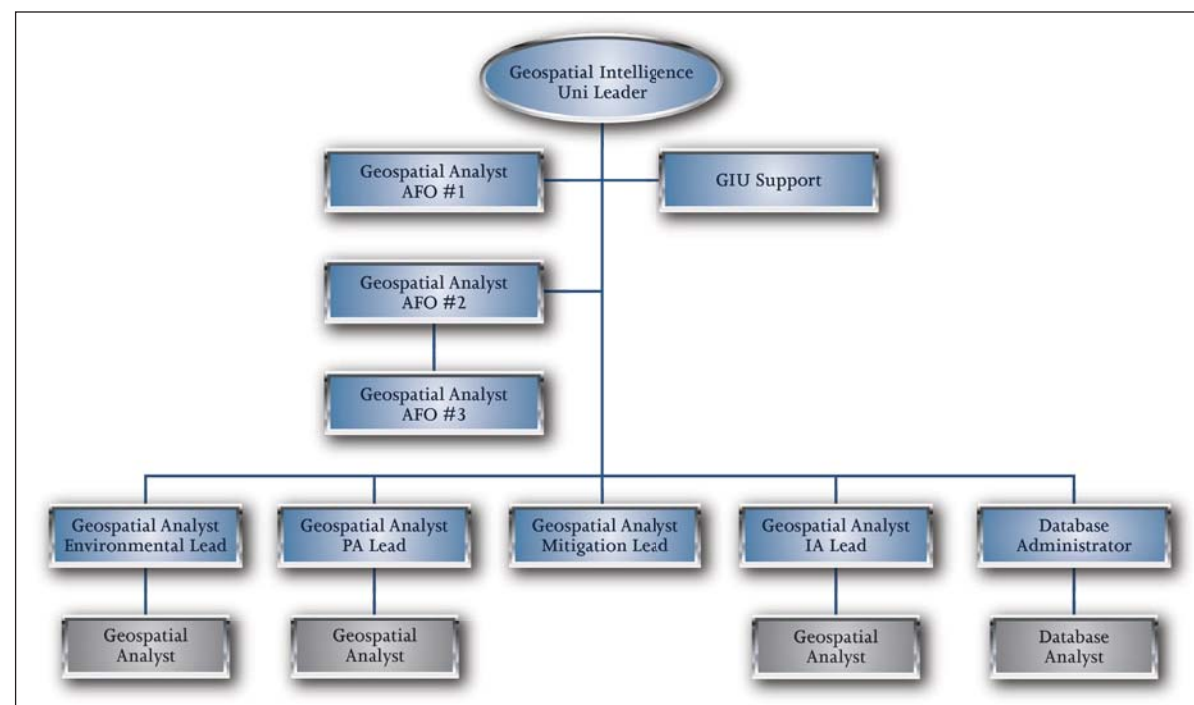


Figure 4-2: Example JFO/GIU Organizational Chart

is a major data user and produces many products designed to answer specific questions. Products and data are provided through HSIN, email, and other means to the state/local EOCs, the FEMA NRCC, and other entities on an as-needed or as-available basis (see *Table 4-4*).

Product Specifications

Geospatial data is maintained in ESRI shapefile and ESRI Oracle/SDE formats for internal use and output into geodatabase, shapefiles, and xml formats, depending on customer requirements. Data collected for input can be accessed from almost any source type and may be labor/time intensive. Collections of event data are specific to the FEMA entity directly supporting the response and recovery efforts and are generally not accessible across the network and must be requested at the point of origin.

RRCC symbology varies by regional office and is often based on ICS and FGDC Homeland Security formats with additions for FEMA specific data and products.

The RRCC provides map products in pdf, jpg, and other formats. Product layouts adhere to common basic standards but do vary by facility maintaining a common local feel.

4.5 FEMA Joint Field Operations

Overview

A FEMA JFO is established within an affected state following the presidential declaration of a disaster. The JFO is a temporary federal/state multiagency coordination center (as defined by the NIMS) established locally to facilitate field-level domestic incident management activities related to prevention, preparedness, response, and recovery. The JFO provides a central location for coordination of federal, state, local, tribal, nongovernmental, and private

Table 4-4: Authoritative Data - Disaster Operations - RRCC

Sub Category	Theme	Type	Delay	POC
Event Impact				
Damage - Infrastructure	Road Damage	Polyline	24 hour	FEMA (State/Local EOC)
Evacuation	Evacuee Reception	Point	24 hour	FEMA
	Federal Medical Shelters	Point	24 hour	VA
	Hurricane Evacuation Routes	Polyline	24 hour	FEMA
	Mandatory Evacuation - State/Local	Polygon	24 hour	FEMA (State/Local EOC)
	Patient Reception	Point	24 hour	VA
	Veteran Locations	Point	48 hour	VA
	Veteran Patient Tracking	Point	48 hour	VA
Event Location	Tornado Touchdown - Current	Point	24 hour	NOAA
Field Operating Locations				
FEMA	Incident Command Post (ICP)	Point	24 hour	FEMA
	Joint Field Office (JFO)	Point	24 hour	FEMA
Man-Made Hazards				
Emergency Warning	Civil Danger Warning (CDW)	Point	24 hour	FCC (State/Local)
	Civil Emergency Message (CEM)	Polygon	24 hour	DHS (FCC)
	Evacuation Immediate (EVI)	Polygon	24 hour	FCC (State/Local)
	Hazardous Materials Warning (HMW)	Polygon	24 hour	FCC (State/Local)
	Law Enforcement Warning (LEW)	Polygon	24 hour	FCC (State/Local)
	Local Area Emergency (LAE)	Point	24 hour	FCC (State/Local)
	Nuclear Power Plant Warning (NUW)	Point	24 hour	NRC (FCC)
Natural Hazards				
Emergency Warning	Avalanche Warning (AVW)	Polygon	24 hour	USGS (State/Local)
	Avalanche Watch (AVA)	Point	24 hour	USGS (State/Local)
	Blizzard Warning (BZW) Area	Polygon	24 hour	NOAA/NWS
	Coastal Flood Warning (CFW) Area	Polygon	24 hour	NOAA/NWS
	Coastal Flood Watch (CFA) Area	Polygon	24 hour	NOAA/NWS
	Dust Storm Warning (DSW) Area	Polygon	24 hour	NOAA/NWS
	Earthquake Warning (EQW)	Polygon	24 hour	USGS (FCC)
	Fire Warning (FRW)	Polygon	24 hour	FCC (State/Local)
	Flash Flood Warning (FFW) Area	Polygon	24 hour	NOAA/NWS

Table 4–4: Authoritative Data - Disaster Operations - RRCC (Continued)

Sub Category	Theme	Type	Delay	POC
Emergency Warning	Flash Flood Watch (FFA) Area	Polygon	24 hour	NOAA/NWS
	Flood Warning (FLW)	Polygon	24 hour	NOAA/NWS
	Flood Watch (FLA) Area	Polygon	24 hour	NOAA/NWS
	High Wind Warning (HWW) Area	Polygon	24 hour	NOAA/NWS
	High Wind Watch (HWA) Area	Polygon	24 hour	NOAA/NWS
	Hurricane Warning (HUW) Area	Polygon	24 hour	NOAA/NWS
	Hurricane Watch (HUA) Area	Polygon	24 hour	NOAA/NWS
	Severe Thunderstorm Warning (SVR) Area	Polygon	24 hour	NOAA/NWS
	Severe Thunderstorm Watch (SVA) Area	Polygon	24 hour	NOAA/NWS
	Special Marine Warning (SMW) Area	Polygon	24 hour	NOAA/NWS
	Tornado Warning (TOR) Area	Polygon	24 hour	NOAA/NWS
	Tornado Watch (TOA) Area	Polygon	24 hour	NOAA/NWS
	Tropical Storm Warning (TRW) Area	Polygon	24 hour	NOAA/NWS
	Tropical Storm Watch (TRA) Area	Polygon	24 hour	NOAA/NWS
	Tsunami Warning (TSW) Area	Polygon	24 hour	NOAA/NWS
	Tsunami Watch (TSA) Area	Polygon	24 hour	NOAA/NWS
	Volcano Warning (VOW) Area	Polygon	24 hour	USGS (FCC)
	Winter Storm Warning (WSW) Area	Polygon	24 hour	NOAA/NWS
	Winter Storm Watch (WSA) Area	Polygon	24 hour	NOAA/NWS
Specialized Response Teams				
DHS	FEMA Damage Assessment Teams	Point	48 hour	FEMA
	FEMA Emergency Response Team-Regional (ERT-A)	Point	24 hour	FEMA

sector organizations. The JFO works to establish joint priorities and allocate resources, resolve agency policy issues, and provide strategic guidance to support federal incident management activities. The exact composition of the JFO is dependent on the nature and magnitude of the incident.

The JFO uses the scalable, modular organizational structure of the NIMS in the context of both pre-incident and post-incident management activities (*see Figure 4–2*). The JFO may begin as a small staff supporting the Principal Federal Official (PFO) or Federal Coordination Official (FCO) upon arrival in the affected jurisdiction and will expand or move as required to accommodate additional JFO

subcomponents. While every JFO will generally consist of a Coordination Group/Staff, and JFO Sections (Operations, Planning, Logistics, and Finance/ Administration), the size and number of units within each section will vary according to the nature of the situation. The JFO structure should be seen as a scalable “menu” from which applicable component elements can be added as the incident requires.

The JFO may include a limited number of principal state (represented by an appropriate state official or State Coordinating Officer [SCO]), local, and tribal officials, as well as NGO and private sector representatives. The JFO staff focus on providing support to on-scene efforts and incident management and/or disaster response and recovery program implementation and coordinating broader support operations that may extend beyond the immediate incident site. The JFO does not manage on-scene operations.

Roles and Responsibilities

Geospatial activities at the JFO reside predominately within the GIU under the Planning Section. The GIU operates as the coordination lead for GIS, RS, and modeling activities for the JFO. In support of the Planning Section, the GIU is involved with overall situational awareness and reporting activities for the event. The JFO GIU maintains contact with the RRCC and NRCC as required for mutual support. While there are many “standard” products available across an event, there are a multitude of ad hoc requests for products and services unique to the specific event. The GIU assists in the coordination and implementation of geospatial activities outside the JFO. These efforts include internal field-data collection, imagery collaboration, field team support (Area Field Offices [AFO]), and state, local, and other external customers.

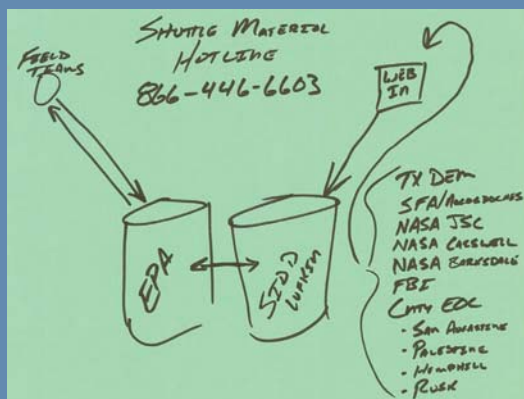
In addition to the GIU, geospatial entities may be operating under the authorities of PA, operations,

Best Practices - Disaster Data and Production

On February 1st 2003, the Space Shuttle Columbia broke apart during re-entry into the earth's atmosphere killing the crew and spreading debris over 300 miles across East Texas and into Louisiana. As the lead agency for the immediate recovery efforts, FEMA established a GIS team at the JFO and began to assist the efforts with products and data management for the field operations.

The need for a centralized debris database was identified almost immediately and hasty plans were made to design and develop it. The Shuttle Interagency Debris Database (SIDD) was constructed and the entire event revolved around it. As the event progressed, the SIDD housed records of all debris collected, supported daily mission taskings, and collected citizen reports of debris found as well as the action taken by the field teams. This single data set was incorporated into the majority of map products produced for the event and provided the key piece of COD for everyone involved.

The production requirements for the 90-day search and recovery effort exceeded that of any other event from a single field operation. To maximize effectiveness, the primary production focused on three products; search management, air search, and ground search. To support this, a second key component of the database was developed, the Shuttle Search Grid. This simple data set was utilized to manage the areas searched, create map products, collect post-search field reports, and manage the product requests and tasking.



mitigation, DHS, USACE, EPA, and other federal agencies in support of their specific missions. These entities must coordinate with the JFO GIU to ensure operational awareness and minimize duplication of effort.

Specific geospatial roles and responsibilities include:

- **GIS Support.** The GIU, under the Planning Section, is the federal coordinator of all geospatial activities supporting the event and provides support to all federal and state entities in response to an event. FEMA is responsible for the management and coordination of all geospatial activities and provides services ranging from basic map production to field data collection to overhead coordination with other federal entities. The GIU continues to provide large quantities of printed products and augments these with various digital tools to meet their requirements.
- **RS.** RS requirements and requests are coordinated by the RS Coordinator within the GIU. The JFO RS Coordinator in turn works with colleagues at the RRCC and/or NRCC to provide customers with the products they require.
- **Modeling.** At the JFO, technical support from the Risk Analysis Branch can be leveraged to assist in the running of the HAZUS-MH model and the prioritization of modeled outputs for use in disaster operations. In addition, derived data is accessed to produce nonstandard products for the JFO customers.

Operational Support

The JFO provides geospatial support to all entities involved in the response and recovery efforts related to the event supported. Geospatial requests at the JFO are submitted through the JFO GIU where they are triaged and acted upon. Each event drives the creation of several standard products that are updated and improved regularly to meet customer demands.

In addition, ad hoc requests may consume well over half of the GIU resources.

The GIU can fluctuate in size from 1 to 50 members to accommodate the event requirements. As the primary geospatial production entity for JFO operations, the GIU and its staff must remain agile. FEMA has the ability to pull federal staff from across the government in support of disaster operations. Typically federal staff will be requested from NGA, USGS, USACE, and USFS to support the operations at the JFO.

RS activities are assigned to on-site and off-site entities as appropriate. The GIU RS Coordinator works closely with state/federal partners and the NRCC RS Coordinator to provide the required levels of support. Often, coordination efforts allow missions to be combined across multiple requests and/or fill requests with data products already acquired by other entities.

Production Methods

GIS requests are taken by the JFO GIU where they are validated against mission requirements and acted upon. Requests are triaged and assigned to individual analysts. The analyst staff work with the customer to deconflict any concerns, and the product is generated and delivered to the customer. In situations where data must be collected or created, the analyst works to acquire the best available data and validates with the customer as needed.

RS requests are given to the JFO GIU lead and passed to the RS Coordinator for execution. Requests include details of the area to be acquired, level of detail necessary, and any time constraints. Acquisitions are combined with others when possible and are discussed in a conference call forum when possible to ensure that others are aware of activities and able to assist or be included. Once complete, imagery and derived products are made available to all responding entities as allowed by licensing and other restrictions.

Geospatial products developed for formal delivery follow basic standards for layout and content and are reviewed for content accuracy and spelling prior to delivery.

Authoritative Data

The JFO maintains data unique to the Federal Government but is a significant user of data acquired from other entities. Some of this critical information is collected from state and local governments to support FEMA's operations. Although FEMA is not the originating entity of this information, it is compiled from multiple entities and consolidated into theme-specific federated data sets. This information is then available as common operating data in support of various regional missions.

The JFO GIU invests a considerable amount of labor to locate, collect, and process data required by its customers. While many federal-level data sets provide the thematic overages required, the detail and currency of local data make on-site data acquisition a major requirement. This data, collected early in the event operations, provides critical support to response, recovery, and mitigation efforts across the lifespan of the recovery efforts. When the JFO closes, this data is archived at the appropriate FEMA regional office for continued and future use.

Base data is provided by HSIP Gold and other government and commercial sources. The JFO is a major data user and produces many products designed to answer specific questions. Products and data are provided through HSIN, email, and other means to the state/local EOCs, the FEMA RRCCs, FEMA NRCC, and other entities on an as-needed or as-available basis (*see Table 4-5*).

Table 4-5: Authoritative Data - Disaster Operations - JFO

Sub Category	Theme	Type	Delay	POC
Emergency Services				
American Red Cross	ARC Deployments	Point	24 hour	ARC
Emergency Management	FEMA IA Applicants	Point	48 hour	FEMA IA
	FEMA PA Applicant Locations	Point	6 day	FEMA PA
	FEMA PA Project Locations	Point	12 day	FEMA PA
	State Guard Joint Receiving Points	Point	48 hour	NGB/State Guard
	State Guard Logistic Supply Points	Point	48 hour	NGB/State Guard
	State Guard Staging Areas	Point	48 hour	NGB/State Guard
	State Guard Unit Locations	Point	48 hour	NGB/State Guard
Emergency Resources	Generator Placement	Point	48 hour	DOD/USACE, FEMA
Event Impact				
Damage - Infrastructure	Bridge/Tunnel Damage	Point	48 hour	ESF
	Commercial Building Damage	Polyline	5 day	FEMA (State/Local EOC)
	Gas Distribution Damage	Point	24 hour	ESF
	Government Building Damage	Polyline	5 day	FEMA (State/Local EOC)
	Residential Building Damage	Polyline	5 day	FEMA (State/Local EOC)
Event Location	Burned Areas	Polygon	48 hour	USGS
	Coastal Flooding	Polygon	48 hour	USGS
	Debris Flows	Polygon	48 hour	USGS
	Debris Locations	Polygon	3 day	USGS
	Disease Impacts	Polygon	48 hour	CDC
	Flood-Fight Measures	Polygon	24 hour	FEMA
	Marine Hazards	Polygon	48 hour	NOAA
	Oil Spill Locations	Polygon	48 hour	NOAA
	Storm Tracks	Polygon	24 hour	NOAA/NWS
	Tsunami Damage	Polygon	24 hour	NOAA
	Wildfire Induced Hazards	Polygon	48 hour	USGS

Table 4–5: Authoritative Data - Disaster Operations - JFO (Continued)

Sub Category	Theme	Type	Delay	POC
Field Operating Locations				
DoD	JTF Joint Operations Center (State)	Point	24 hour	NGB
FEMA	Disaster Recovery Center (DRC)	Point	24 hour	FEMA
	Satellite JFO Facilities	Point	48 hour	FEMA
	State Staging Areas	Point	24 hour	FEMA
Government Facilities				
DHS	FEMA Logistics Centers	Point	immediate	FEMA
Man-Made Hazards				
Emergency Warning	Shelter in Place Warning (SPW)	Polygon	24 hour	FCC (State/Local)
Specialized Response Teams				
DHS	Incident Management Teams (IMTs) Federal Type 1 and Type 2	Point	48 hour	FEMA
Other Federal Agency	Infrastructure Assessment Response Team	Point	48 hour	DOD/USACE
	Navigation Response Team	Point	48 hour	NOAA
	NOAA Incident Meteorologists (IMET)	Point	48 hour	NOAA
	Oil Spill/HAZMAT Response Team	Point	48 hour	NOAA
	Vaccination Teams	Point	48 hour	VA

off-site entities. Geospatial data is shared actively between FEMA and other facilities in several formats. Geospatial products are produced in various graphic formats and posted to operation center sites, attached as emails, and included with digital-versions of JFO reports.

4.6 FEMA Interim Operating Facility

Overview

In support of catastrophic, no-notice, and other events, FEMA may initiate their efforts with the opening of an Interim Operating Facility (IOF). The IOF is intended to operate as a light-weight version of a JFO with core staffing and the ability to quickly setup operations with minimal dedicated infrastructure. The IOF provides the initial location for federal coordination efforts in support of State guided local missions. Much like a JFO, the IOF is a flexible entity and varies greatly depending on its specific mission and the evolution of the event it supports. The IOF is staffed by a regional or national IMAT team and tailored specifically to the federal requirements for the expected operations. **Figure 4-3** shows the organization of the national IMAT teams.

In disaster response, the IOF serves as the immediate and potentially pre-event federal presence for field-level federal operations. The IOF may be co-located with the State EOC, or operate from a convention-center or other suitable facility proximal to the state offices of an impacted community. The IOF is expected to transition support over to a JFO as it comes on-line, typically several days to two weeks. Staff deployed to the IOF will move to the JFO and continue their support roles for the event.

In support of National Special Security Events (NSSE), Federal resources are deployed to maintain a level of security for the specific event. When directed, FEMA can setup an IOF to house their staff deployed

Product Specifications

Geospatial data is maintained in many formats for internal use and output into geodatabase, shapefiles, and xml formats, depending on customer requirements. Data collected for input can be accessed from almost any source type and may be labor/time intensive. Collections of event data are specific to the FEMA entity directly supporting the response and recovery efforts and are generally not accessible across the network and must be requested at the point of origin.

JFO symbology varies by facility and is typically based on ICS and FGDC Homeland Security formats

with additions for FEMA-specific data and products. Because of the dynamic nature of disaster response and the wide array of JFO customers, symbol standards are often created or modified to meet the unique situations of the event-driven environment.

The JFO provides map products in paper, pdf, jpg, and other formats. Product layouts adhere to common standards but do vary by facility to create a common local feel. Paper is the predominate medium for field-level map products and the GIU must be postured to meet these requirements.

Digital products do however provide the predominate means for sharing geospatial information with

as a preparedness measure. In this setting, the IOF may occupy space on a military base, hotel, State offices or other facilities. NSSE deployments are planned in advance and have a defined staffing plan to support the anticipated operations for the event.

Roles and Responsibilities

The IOF is rostered for a single geospatial lead within the IMAT. This individual provides federal coordination for the event supported. Additional geospatial staff can be deployed to support the IOF however, the primary geospatial activities at the IOF are focused at the coordination for data and products as opposed to map production. The IMAT GIU lead will rely on reach-back opportunities to the NRCC and RRCC for most external product requests.

Operational Support

In supporting a disaster event, the JFO will assume responsibility for all geospatial activities. The GIU lead at the IOF may become the JFO GIU lead or transition over as support staff to the JFO. A significant benefit of the IOF interactions revolves heavily around coordination efforts at the federal, state, and local levels. The relationships developed at the IOF allow the JFO to immediately begin operations with significant connections to key data and map products. This relationship continues as remote sensing requests are submitted and geospatial activities escalate with the expansion of disaster response and recovery operations.

Production Methods

GIS and remote sensing requests are taken by the IOF GIU Lead from internal and external customers. Internal requests can be filled by the IMAT GIU lead in support of team operations. External requests are forwarded to the RRCC, NRCC, or JFO (if available) for completion.

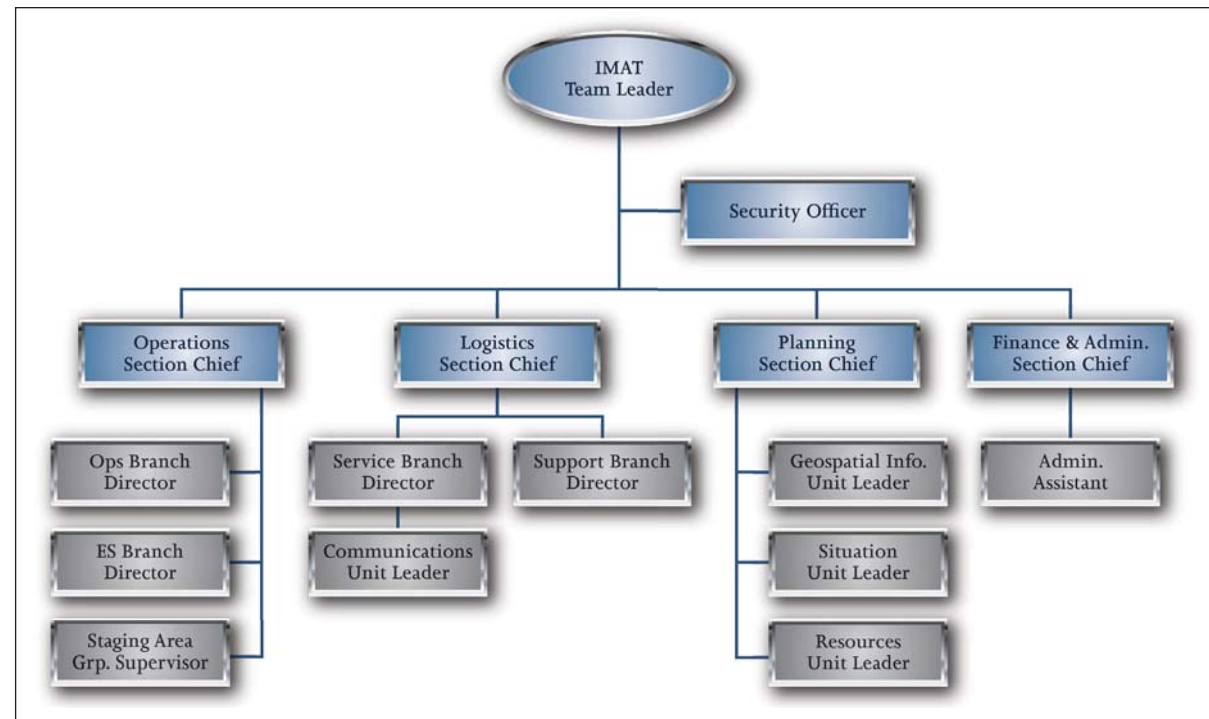


Figure 4-3: Example IMAT Organizational Chart

Authoritative Data

The IOF produces minimal datasets for their operations. Much of the data utilized by the IMAT GIU lead is provided by federal sources or state/local partners. Core base data comes from HSIP Gold and the FEMA MAC. Any data created at the IOF will be transferred directly to the JFO for continued efforts.

Product Specifications

The IOF maintains data in many formats and often performs the database processing efforts at the JFO due to staffing and mission efforts. Data collected locally will continue to be of value as the event operations progress. Geospatial products are developed according to general FEMA standards to

include layout style, symbology, and output formats. Products are shared through HSIN and direct upload to the FEMA network.

This page intentionally left blank.



5.0 CATASTROPHIC DISASTERS

Catastrophic events result in an immediate surge of requirements exceeding available resources. The majority of guidance documents related to disaster operations are focused on frequently occurring events and provide a core framework that supports all levels of Federal, state, and local response and recovery operations. This section of the GeoCONOPS provides detailed guidance on the provision of geospatial support activities for catastrophic natural events.

5.1 Natural Events

Natural events are inherently dynamic. While they are predictable to a point, events initially believed to be minor threats can quickly become catastrophic. Natural events with catastrophic potential range from hurricanes (with counts and severity predicted yearly) to earthquakes (predicted by magnitude and large reoccurrence intervals). Natural disaster threats are variable with both predicted (notice) and surprise (no-notice) events happening regularly across the country.

5.1.1 Notice Events

Weather produced events generally provide opportunities to observe their formation and development, greatly aiding predictions related to magnitude and impact potentials. The science behind these prediction efforts continues to improve as do the response plans that build from the detail they provide.

This advanced notice allows commodities and other resources to be pre-deployed in preparation for the predicted impacts. The response activities with these events benefit greatly from the pre-event attention they are given. In some situations, Federal Emergency Declarations are granted to provide immediate funding for pre-event activities.

Natural notice events include; hurricanes, wildfire, riverine flooding, and wind storms.

5.1.2 No-Notice Events

No-notice events, including earthquakes, tornadoes and volcanoes, initially create a multitude of unknowns. The impacted areas, level of damages and immediate threats must be defined to support initial impact assessments and planning for disaster response. Depending on the situation, this and other information may be delayed or otherwise unavailable. Estimates from modeling and other

geospatial tools may serve as the basis for the immediate response activities.

In addition to local knowledge and assumptions, computer-based models are utilized to assist in defining potential impacts immediately following an event. These tools may be designed specifically for response efforts while others are adapted from their role in planning and preparedness estimations.

5.2 The New Madrid Earthquake Scenario

This section of the GeoCONOPS explores the details of applying geospatial technologies in support of response and recovery efforts following a catastrophic natural event. The New Madrid Seismic Zone (NMSZ) earthquake scenario has been selected as a discussion focus for the preceding text. The NMSZ has a 10 percent probability of a catastrophic NMSZ earthquake in the next fifty years.

In this section, the GeoCONOPS will use a detailed scenario to outline the expected geospatial activities that will occur as a result of a catastrophic NMSZ earthquake. Documenting the timing for application of geospatial tools as a result of a NMSZ scenario provides an understanding of activities resulting from an earthquake no-notice event. The geospatial activities can be applied to response efforts of an actual catastrophic event or support disaster exercises.

The NMSZ earthquake scenario was developed by FEMA and the Mid America Earthquake (MAE) Center for contingency planning efforts to assist in defining the Federal government's response to an earthquake in the NMSZ. The NMSZ earthquake scenario is a magnitude 7.7 (Richter scale) earthquake caused by a simultaneous rupture over the entire length of three separate segments in the NMSZ impacting an eight state region.

HAZUS-MH was used to estimate losses in the eight impacted states, in support of the multi-year New Madrid Catastrophic Planning Initiative. The earthquake model estimates the impacts of scenario earthquakes on buildings, transportation and utility lifelines and the population at risk. Model outputs include maps and tables of estimated losses.

Figure 5–1 shows the ground shaking intensity from the scenario event. As a result of this intensity, high level impacts include:

- Severe ground shaking occurs in western Kentucky, Tennessee, southeast Missouri, and northeast Arkansas
- An estimated 141 counties are impacted in the eight state region
- By day 3, approximately 3 million people will seek shelter
- There are approximately 82,000 injuries and 3,500 deaths
- Approximately 715,000 buildings will be damaged, with 230,000 damaged beyond repair
- Aftershocks of magnitude 6 are likely to occur in the days and weeks following the initial event

5.2.1 Modeled Earthquake Impacts

The following section highlights the nature and scope of damage in the NMSZ of a magnitude 7.7 earthquake, including social impacts (casualties, shelter requirements, displaced households, etc.), damage to buildings and essential facilities, and damage and loss of functionality to transportation and utility lifelines.

Casualties

The Central U.S. has high concentrations of unreinforced masonry structures and other buildings that are vulnerable to even moderate levels of ground shaking from earthquakes. Damage to vulnerable

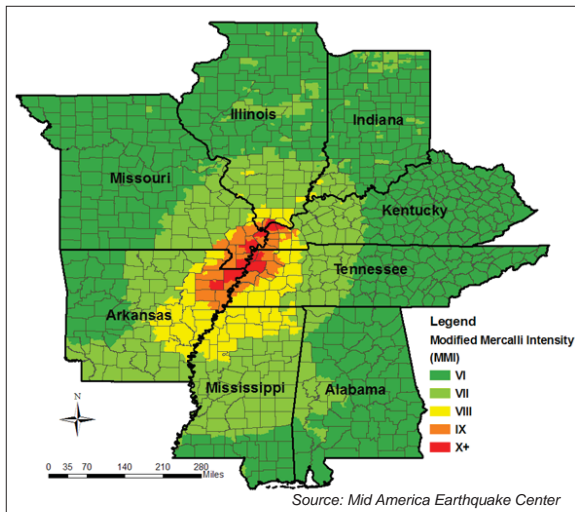


Figure 5-1: Regional Ground Shaking Intensity from NMSZ Earthquake Scenario

structures contributes to the estimated 85,000 casualties that occur in the scenario earthquake, including an estimated 3,500 fatalities.

The largest number of total casualties occurs in Western Tennessee, with 25% of all casualties occurring in the Memphis area. Northeast Arkansas and southeast Missouri also incur substantial casualties, as shown in *Figure 5-2*.

Displaced Population and Shelter Requirements

A magnitude 7.7 earthquake will cause a massive displacement of households in the NMSZ. The HAZUS-MH methodology calculates displaced and shelter-seeking populations based on damage to residential structures, and severe and long-term damage to lifeline systems, including water and power. This “At Risk” population is shown in *Table 5-1*. At Risk on Day 1 includes estimates of displaced people. At Risk on Day 3 includes displaced plus those without power or water for at least 72 hours.

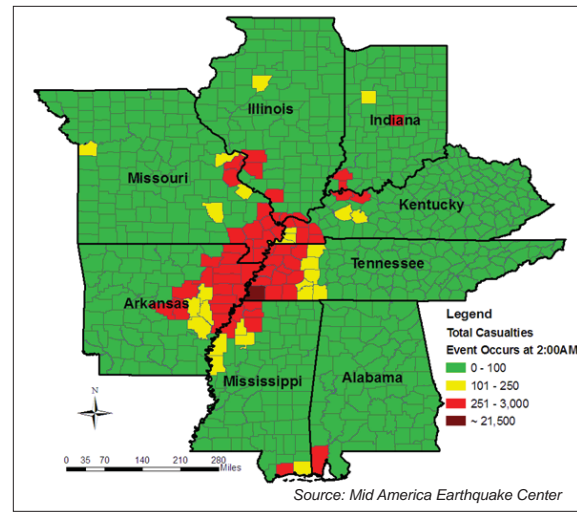


Figure 5-2: Total Casualties from Scenario Earthquake

Estimates for the number of people seeking shelter are calculated as a percentage of the displaced population, taking into consideration demographic composition factors including ethnicity, age, and income level. These demographic factors influence the number of families seeking shelter in a region. For example, those families with limited financial

means are more likely to seek public shelter and require short-term housing.

A preliminary analysis of shelter availability and the shelter requirements defined in *Table 5-1*, conducted as part of the NMSZ catastrophic planning initiative, reveals significant shelter gaps in the NMSZ, with the exception of northern parts of Illinois and Indiana.

Building Damage

Overall, there are more than 700,000 buildings moderately or severely damaged in the eight states that are in the NMSZ. As reflected in *Figure 5-3*, Arkansas and Tennessee experience the most significant building damage. The scenario earthquake would cause at least moderate or severe damage to over 265,000 buildings in Tennessee alone, including nearly 50,000 unreinforced masonry structures.

Essential Facilities

In the aftermath of this event, there will be limited medical, firefighting and law enforcement services in the most impacted states in the NMSZ. *Table 5-2* shows the total number of essential facilities in the seven states most at risk from a catastrophic earthquake

Table 5-1: Estimate of “At Risk” and Shelter Seeking Populations: NMSZ Scenario Earthquake

State & FEMA Region Total	Total Population	At Risk (Day 1)	Seeking Shelter (Day 1)	At Risk (Day 3)	Seeking Shelter (Day 3)
Alabama	4,447,100	9,645	3,081	601,561	173,412
Kentucky	4,041,769	53,860	14,952	850,615	233,909
Mississippi	2,844,658	61,997	18,345	705,032	205,507
Tennessee	5,689,283	316,681	91,103	2,072,942	562,468
Illinois	12,419,293	50,285	15,588	650,247	185,139
Indiana	6,080,485	9,932	2,701	579,627	153,570
Arkansas	2,673,400	124,730	38,827	937,518	285,865
Missouri	5,595,211	103,655	30,074	842,002	237,991
Total	43,791,199	730,795	214,671	7,239,544	2,037,861

Source: Mid America Earthquake Center

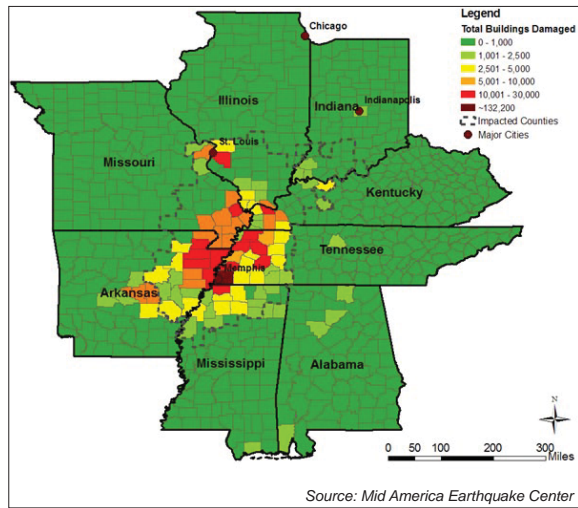


Figure 5-3: Estimated Damage to General Building Stock

in the NMSZ, estimates of “at least moderate damage” and estimates of “complete damage.”

Data Analysis:

- Approximately 80 percent of essential facilities that sustain complete damage are located in

Table 5-2: Estimated Damage to Essential Facilities in the NMSZ

Essential Facility	Total Facilities	At Least Moderate Damage	Complete Damage
Schools	44,288	1,322	277
Fire Stations	8,958	729	177
Police Stations	3,984	379	136
Hospitals	2,615	129	32
Emergency Operations Centers (EOC)	869	116	44

Source: Mid America Earthquake Center

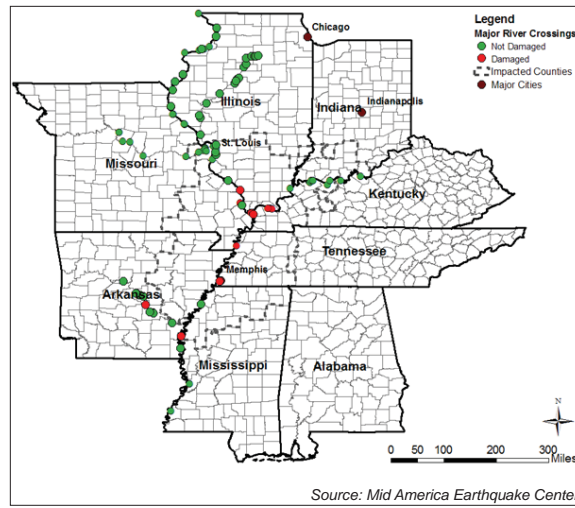


Figure 5-4: Major Damage to River Crossing Bridges in NMSZ

the three regions: western Tennessee, southeast Missouri, and eastern Arkansas.

- Many schools in the study area are unreinforced masonry structures, which account for a high percentage of moderately damaged and completely damaged school buildings.
- Over 40 EOCs will be completely damaged, which will significantly impact the ability of local emergency response to respond to needs.

Transportation System Damage

The scenario earthquake damages over 3,500 highway bridges in the 140 counties in the NMSZ. Approximately 1,255 highway bridges will sustain complete damage. Many of these bridges cross the Illinois, Mississippi, Missouri, Ohio, and Arkansas Rivers, which carry high volumes of traffic as well as major pipelines and communications lines. **Figure 5-4** shows major damaged bridges that cross these rivers, which will impede emergency response and evacuation operations.

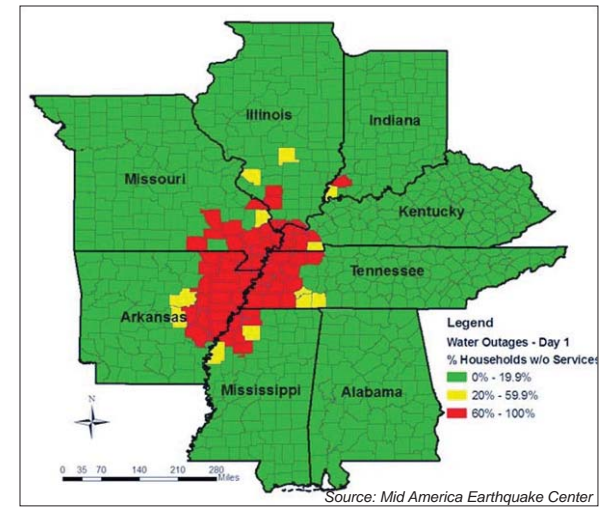


Figure 5-5: Distribution of Water Outages on Day 1 in NMSZ

Water and Power Outages

Over a million households will be without water following a magnitude 7.7 earthquake in the NMSZ, with over 500,000 in Tennessee alone. Similarly, power outages are widespread, occurring in over 100 counties, and affecting approximately 2.5 million households (see **Figure 5-5**).

The severity of utility damage and duration of disruption has a major impact on the number of households that will seek shelter following the scenario earthquake. In addition, water outages in population centers impede fire suppression.

Scenario Summary

The comprehensive earthquake impact assessment that was undertaken by the MAE Center in support of the New Madrid catastrophic planning initiative utilizes HAZUS-MH and other advanced models to quantify economic loss, building and infrastructure damage, and social impacts. The results of the

analysis characterize the catastrophic nature of a magnitude 7.7 earthquake in the NMSZ, and implications for response and recovery.

- Economic losses approach \$300 billion.
- There is substantial damage to utility infrastructure, particularly in the impacted counties, leaving 2.6 million households without electricity and 1.1 million households without water after the event.
- Major transportation corridors are interrupted by damage to key infrastructure. Extensive bridge and road damage limits the viable routes for transporting commodities and aiding evacuation efforts.
- Damage to essential facilities will limit the response capabilities of fire, medical, law enforcement and emergency management in the 140 counties that are most impacted.
- Direct damage to over 700,000 buildings will generate significant urban search and rescue team requirements.
- Inland road, rail, air and river travel in the Central U.S. will be severely impacted in the aftermath of the scenario event.
- Over two million people will require temporary shelters after the event due to extended lack of utility services.
- Waterways may become blocked with debris, reducing the viability of major shipping channels in the U.S., namely along the Mississippi, Ohio, Missouri and Arkansas Rivers.

The results of the loss estimation studies provide FEMA and the states at risk with information that can be used to identify resource gaps and both strategic and tactical challenges to response and recovery from a catastrophic earthquake in the NMSZ.

5.2.2 GeoCONOPS Mission Area Support

The New Madrid Geospatial Timeline **Figure 5-6 and Figure 5-7** identifies high-level Federal activities designed to support response and recovery to a catastrophic earthquake in the NMSZ. The geospatial activities (*see Figure 5-6*) are organized into three categories (Operations, Models, Remote Sensing), and further grouped into the three overlapping Mission Areas (Life-Saving, Damage Assessment, Recovery), described in Section 3. The graphics included in this section (*see Figure 5-7*) provide an overview of activities based on the following assumptions.

- Each push pin represents a key support activity (coded 1-40) with an approximate beginning and end time.
- Each Mission Area is represented by a horizontal platter extending to the right as defined by its operational duration
- Activities support multiple Mission Areas and are connected by a dashed line dropping to the next platter.
- A significant number of Federal activities are initiated concurrently within the first hours of the No-Notice event.
- This graphic represents the “as-is” nature of these activities during this type of event.

The graphics are intended to align the key mission areas in the GeoCONOPS with core geospatial activities. This alignment illustrates the complexities and overlap of geospatial products and information during the initial 90 days following the NMSZ event.

The following sub-sections define many of the activities undertaken within the Mission Areas. Within each Mission Area, sample Essential Elements of Information (EIs) are provided for individual activities (see section 2.1.5 for background on EIs). While EI lists may be slightly unique to a specific

functional area, facility, and/or event type, they generally share common themes and use similar titles regardless of their source. In all instances, EIs are activity generated information therefore an activity could begin on day 1 while the information may not be available for another 36 hours.

Under the NRF, Federal activities are undertaken by each of the 15 Emergency Support Functions (see section 1.5 for background on the ESFs). With representation at the NRCC, RRCs and each JFO, key ESF information is reported and shared across the community. The ESFs are responsible for the following functional areas:

- ESF #1 – Transportation
- ESF #2 – Communications
- ESF #3 – Public Works and Engineering
- ESF #4 – Firefighting
- ESF #5 – Emergency Management
- ESF #6 – Mass Care, Emergency Assistance, Housing, and Human Services
- ESF #7 – Logistics Management and Resource Support
- ESF #8 – Public Health and Medical Services
- ESF #9 – Search and Rescue
- ESF #10 – Oil and Hazardous Materials Response
- ESF #11 – Agriculture and Natural Resources
- ESF #12 – Energy
- ESF #13 – Public Safety and Security
- ESF #14 – Long-Term Community Recovery
- ESF #15 – External Affairs

For reference, ESF definitions and descriptions are outlined in Section 1.5 of this document.

5.3.2.1 Life-Saving Mission

The Life-Saving mission is time-critical and locally-driven, with assets deployed and managed through

As-is Federal Activities				
Operations	Code	Start	End	Mission Area
NOC Spot Reporting & HSIN/COP	1	1hr	90	LS, DA, Rec
Sheltering	2	6hr	90	LS, DA, Rec
State/Local Situation Reports	3	6hr	90	LS, DA, Rec
RNA Teams	4	1	15	LS, DA
FEMA IMAT	5	1	30	LS, DA
Fire Fighting	6	1	30	LS
FEMA US&R Teams	7	1	30	LS
Transportation Inspections (Airport, Rail, & Bridge)	8	1	60	LS, DA, Rec
FEMA IA Inspections (Housing)	9	1	75	DA, Rec
Commodity Distribution	10	1	90	LS, DA, Rec
National Guard Security Teams	11	1	90	LS, Rec
Disaster Medical Assistance Teams	12	3	25	LS, Rec
Veterinary Medical Assistance Teams	13	3	60	LS
FEMA JFO/GIU	14	3	90	LS, DA, Rec
FEMA DRCs	15	3	90	Rec
ARC Damage Assessment Teams	16	4	10	DA, Rec
FEMA PDA Teams	17	4	15	DA, Rec
SBA Inspection Teams	18	4	75	Rec
FEMA PA Inspectors (Infrastructure)	19	5	90	DA, Rec
Debris Removal	20	5	90	Rec
Temporary Hospitals	21	6	90	LS, Rec
Environmental Assessments	22	6	90	Rec
Temporary Housing	23	6	60	Rec
USCG Riverine Task Force	24	8	90	LS, DA, Rec
FEMA Mitigation Assessment Teams	25	15	30	DA, Rec
Models				
USGS Earthquake Notification Service	26	1hr	2	LS, DA, Rec
USGS ShakeMap/PAGER	27	1hr	15	LS, DA, Rec
NOAA/National Weather Service	28	1hr	90	LS
HAZUS-MH	29	4hr	15	LS, DA, Rec
HAZMAT	30	1	8	LS, DA, Rec
USACE Commodities	31	1	45	LS
NISAC (Infrastructure)	32	2	10	DA, Rec
USACE Post-Earthquake Flood	33	2	15	LS, DA, Rec
DHS IMAAC	34	2	15	LS, DA
Debris (USACE)	35	2	90	LS, DA, Rec
FEMA Post-Event Flood Impacts	36	15	90	Rec
Economic Impact	37	25	60	Rec
Remote Sensing				
Life Saving	38	1	30	LS, DA, Rec
Damage Assessment	39	1	60	DA, Rec
Recovery	40	1	90	Rec

Figure 5-6: New Madrid Geospatial Activities

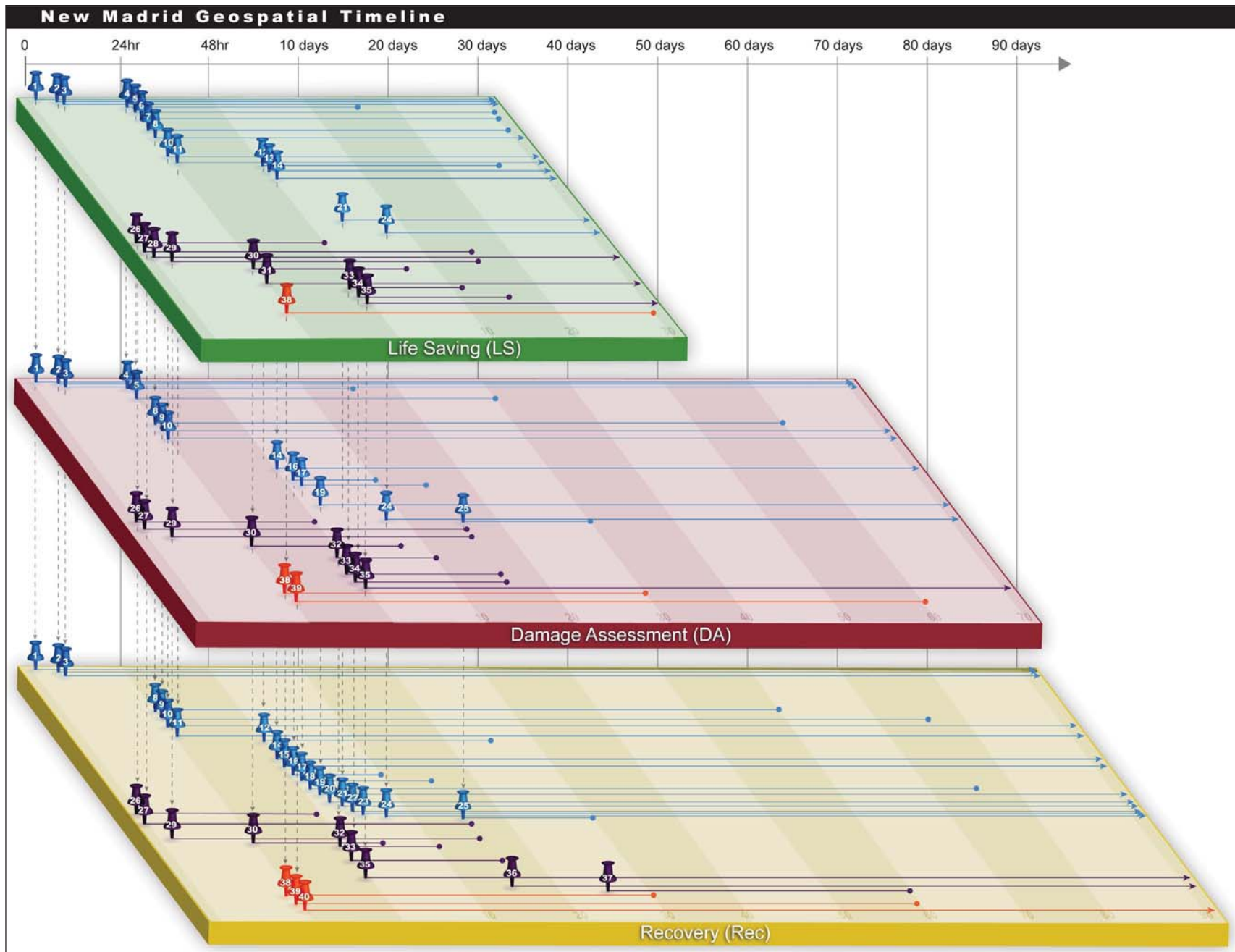


Figure 5-7: New Madrid Geospatial Timeline

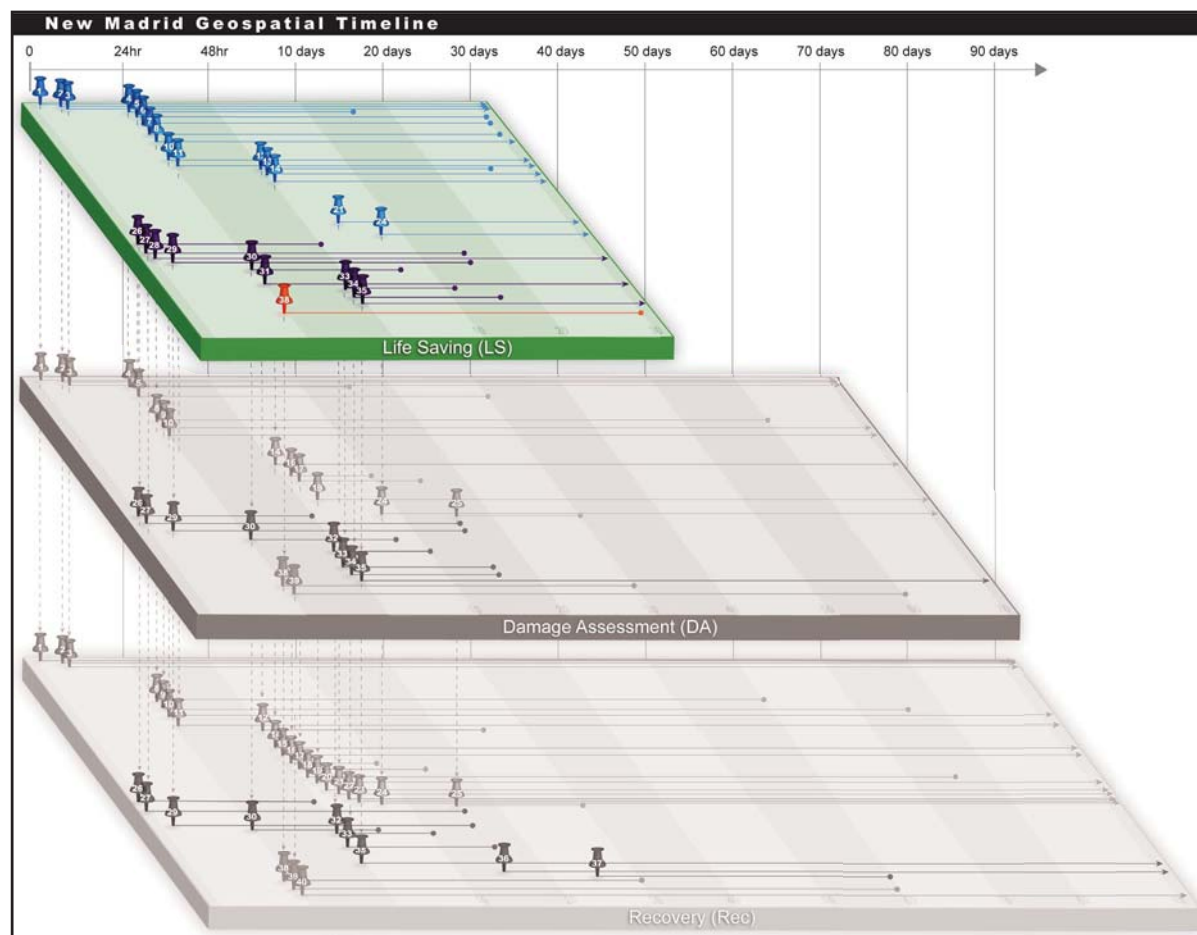


Figure 5-8: Geospatial Timeline – Life-Saving

NIMS and/or ICS. At the Federal level, life-saving resources are mobilized and deployed from across the country (as with any catastrophic event). Several factors in the New Madrid scenario directly impact the execution of Life-Saving missions: no warning, multi-state area of operations, continued aftershocks, and the potential damage and loss of functionality to communications systems. Combined, these factors generate and maintain high-levels of uncertainty across the life-saving community, placing

significant information requirement on the geospatial professionals supporting their efforts.

ESF involvement during the Life-Saving phase of the event are limited to those activities supporting the initial response efforts. As displayed in the Time Line graphic (*see Figure 5-8*), many of the activities overlap between mission areas as the information they provide is useful for many areas of the event. It is important to understand that the information

acquired for a specific mission can and will be repurposed to support activities across the event.

The ESFs, through their operations or the compilation of information reported by entities within their specific domain, are expected to provide much of the detailed information on the disaster event, fulfilling the requirements of the EEIs. Information supporting the Life-Saving Mission is categorized by EEI in

Table 5-3.

Search and Rescue

The multi-state area of operations in a NMSZ scenario and the time-critical nature of SAR missions combine to heighten the importance of effectively utilizing geospatial tools to identify and prioritize the deployment of Federal SAR assets. At the NRCC level, geospatial products will initially be focused at the impacted region, and designed to develop strategic plans for the distribution of SAR resources.

Search and Rescue operations at the Federal level are initiated immediately following the New Madrid event. Initial activation identifies teams for alert status and their availability for deployment to the area of operations. Single or multiple IMT provide direct geospatial support, with additional products coming from the NRCC, RRCs, and other federal entities. Geospatial products utilized within the IMT support the development of strategic, operational and tactical plans for the deployment of SAR teams.

US&R activities focus on the rescue of persons trapped in confined structures. Geospatial analysts assist in determining areas with high probabilities of structural collapse and spatially locating communities reporting structural failures and/or trapped individuals. The Inland Search teams would assist communities with their efforts clearing rural communities and searching for unaccounted people outside collapsed structures. Water rescue teams are mobilized to assist in river rescue and within areas flooded by levee collapse or diversion of normal river courses.

Table 5–3: Sample Life-Saving EEIs by ESF

Essential Elements of Information	Geospatial Product/Analysis	Authoritative Source	Estimated Availability	Activity Code
Boundaries of Disaster Area	USGS Earthquake Notification System	ESF #5	1 hour	26
	USGS ShakeMap (intensity)	ESF #5	1 hour	27
	Major Oil/HAZMAT Release	ESF #10	12 hours	30
	Summary of Impacts	ESF #5	24 hours	1
	Imagery Derived Boundaries	ESF #5	24 hours	38
	USACE Dam Failure Inundation (Modeled)	ESF #3	5 days	33
Access to Disaster Area	High Impact Urban Areas	ESF #3	12 hours	11
	Road Closure Estimates	ESF #5	12 hours	29
	Bridge & Tunnel Damage Estimates	ESF #5	12 hours	29
	Debris Estimates	ESF #5	12 hours	29
	Road Closures	ESF #1	24 hours	8
	Isolated Communities	ESF #5	24 hours	3
	Bridge & Tunnel Damage - Reported	ESF #1	48 hours	1
	River Transportation Status	ESF #1	10 days	24
	Airport Status Reports	ESF #1	24 hours	8
Jurisdictional Boundaries	Communities Impacted (USGS ShakeMap)	ESF #5	1 hour	27
	Impacted Communities (Reported)	ESF #5	24 hours	29
Hazard-Specific Information	Vulnerable Structure Reports	ESF #5	12 hours	29
	Active Fires	ESF #4	24 hours	6
	Unsafe Areas	ESF #5	24 hours	3
	Secondary Structural Hazards	ESF #5	48 hours	5
	Vulnerable Structures (modeled)	ESF #3	3 days	14
Weather	NOAA/NWS Forecasted Weather	ESF #5	12 hours	28
	NOAA/NWS Forecasted Weather	ESF #9	24 hours	7
Demographics	Estimated Exposed Populations (USGS ShakeMap/PAGER)	ESF #5	1 hour	27
	Impact Upon Income, Ethnicity, & Age (USGS PAGER)	ESF #5	1 hour	27
	Impacted Population Estimates	ESF #5	1 hour	29

Best Practices - Estimating Search and Rescue Requirements

Following an earthquake, there is a strong correlation between building collapse and urban search and rescue requirements. HAZUS-MH provides a useful tool to assist in scaling mission requirements for ESF #9 (Search and Rescue) in response to a catastrophic event. FEMA has developed a methodology to calculate the collapse rates of completely damaged structures, based on their building types (e.g., concrete, wood, unreinforced masonry). Through these estimations, the required number of urban search and rescue teams can be identified across impacted areas to assist in triaged deployments. Requirements are identified for the following types of urban search and rescue (US&R) task forces:

- US&R Type I (trained and equipped for heavy reinforced concrete operations)
- US&R Type II (heavy wall, heavy floor, concrete-steel construction)
- US&R Type III (unreinforced masonry construction)
- US&R Type IV (light frame construction)

The product of this analysis for the New Madrid catastrophic planning initiative is a summary of requirements for each type of US&R task force. The requirements analysis is aggregated by state, number of structures assessed per day per team, and other variables that can be used to quantify mission requirements. Demand is most acute for Type I and Type III task forces, with anticipated demand dominated by Memphis and western Tennessee.

Critical Medical Support

Like SAR teams, medical teams with varying capacities are mobilized to treat potentially thousands of injured disaster survivors. Medical support includes standing-up temporary hospitals to support staff and patients displaced by damaged hospital facilities and to provide hospital services to address incident-related injuries. As potential sites need to be identified prior to the team and other resource deployments, geospatial analysts analyze all available information to identify suitable locations for these facilities.

Emergency evacuations from the field transport survivors to sites appropriate for rotor wing Landing Zones (LZ), vehicular, and foot traffic. These sites are needed throughout the region as survivors are rescued, triaged, and transported to locations inside and outside the impacted area. Sites need to accommodate both aircraft and over-road mechanisms of transportation. In order to support and sustain transportation activities, information such as access routes (ingress/ egress) and airspace closures will need to be updated frequently.

The Critical Medical Support mission requires large volumes of equipment and supplies for delivery to locations across the region. The nature of these shipments requires pre-planned transportation routes and an adequate level of security to ensure the commodities arrive at the locations where they are required.

The geospatial products available to support medical response planning in a catastrophic earthquake include HAZUS estimates of casualties from structural and bridge damage, and loss of functionality due to damaged medical facilities. Analyses are used to scale mission requirements, and to identify areas with critical medical services requirements.

Finally, Disaster Mortuary Operational Response Teams (DMORT) operations begin in 24-36 hours to assist with the remains of non survivors. While not

Table 5–3: Sample Life-Saving EEs by ESF (Continued)

Essential Elements of Information	Geospatial Product/Analysis	Authoritative Source	Estimated Availability	Activity Code
Predictive Modeling	USGS Ground Shaking (ShakeMap)	ESF #5	1 hour	27
	HAZUS-MH Outputs (General)	ESF #5	6 hours	29
	USACE Ice/Water Requirements	ESF #6	24 hours	31
	HAZMAT Locations	ESF #10	24 hours	30
Damage Assessments	USACE Post Earthquake Flood Modeling	ESF #3	48 hours	33
	USACE Debris	ESF #3	48 hours	35
	IMAAC	ESF #5	48 hours	34
	USACE Dam Failure Impacts	ESF #3	5 days	33
	FEMA RNA Team Reports	ESF #5	24 hours	4
	River Transportation Status	ESF #1	48 hours	24
	General Imagery Analysis	ESF #5	4 days	38
	FEMA MAT Reports	ESF #5	15 days	25
Airport	Modeled Airport Impact	ESF #1	12 hours	29
	Airport Status	ESF #1	24 hours	8
Status of Communities	State/Local Situation Reports	ESF #5	6 hours	3
	Current Shelter Requirements	ESF #6	6 hours	2
	Distribution Site Location/Status	ESF #6	4 days	10
Status of Transportation	Evacuation Routes	ESF #1	12 hours	3
	Road, Rail, Pipeline, Port, & Airport Status	ESF #1	24 hours	8
Status of Communications	Land-Line, Cellular, and Internet access status	ESF #2	12 hours	1
Status of Emergency Operations Centers	Federal EOC Status	ESF #5	1 hour	1
	JFO/GIU Locations	ESF #5	24 hours	14
Status of Critical Infrastructure	Federal Critical infrastructure Status	ESF #5	1 hour	1
	State/local Critical infrastructure Status	ESF #5	12 hours	3
Status of State/local EOCs	State/Local EOC Status	ESF #5	12 hours	3

Table 5–3: Sample Life-Saving EEIs by ESF (Continued)

Essential Elements of Information	Geospatial Product/Analysis	Authoritative Source	Estimated Availability	Activity Code
Status of Medical Services	Estimated Hospital Functionality	ESF #5	4 hours	29
	Disaster Medical Team Deployment Status	ESF #8	24 hours	12
	Veterinary Team Deployment Status	ESF #8	3 days	13
	Hospital Status	ESF #8	6 days	21
Status of Energy Systems	Damage to Power Infrastructure	ESF #12	24 hours	1
Status of Personnel	FEMA IMAT Deployment	ESF #5	1 hour	5
Status of Remote Sensing Operations	Remote Sensing Status	ESF #5	12 hours	38
Donations/Voluntary Agency Activities	Shelter Status	ESF #6	48 hours	2
Public Safety	Alert Notifications (reported)	ESF #5	12 hours	1
	National Guard Security Team Status	ESF #5	24 hours	11
	High Hazard/Unsafe Areas	ESF #5	36 hours	38
Hazardous, Toxic, and Radiological Issues	Public Safety Notices	ESF #8	12 hours	1
	Public Safety Notices	ESF #12	12 hours	1

specifically a Life-Saving activity, it is a byproduct of the situation and must be deployed early into the event. This mission requires the creation and maintenance of a business process and supporting database to collect, maintain and retrieve information on the names of the deceased and the location of the recovery. This data is highly sensitive and is vital to meeting the aggressive requirements of the communities impacted.

Provision of Critical Food, Shelter, and Water

The provision of critical food, shelter and water is key in supporting the impacted communities across the NMSZ. Initial feeding options focus on low maintenance foods such as military-style Meals Ready to Eat (MREs) and bottled water. As these commodities require delivery to shelters, households, and PODs across the region, geospatial tools can be used in conjunction with the American Red Cross and USACE methodologies to identify and prioritize requirements across the area of impact.

As the NMSZ scenario results in an immense number of displaced households across a multi-state region, options and strategies for shelter provision are unique. Significant impediments to response to a New Madrid catastrophic earthquake include; accessibility to shelters, weather conditions, and major damage to water and power infrastructure. HAZUS, ShakeCast, and PAGER are among the geospatial tools available to support initial Shelter decision-making. These spatial models provide estimates on populations requiring shelter, residential structure damage, and areas impacted all key elements in determining regional shelter requirements.

In this event, the demand for bottled water will be difficult to fill beyond the immediate deployment of available resources. Other solutions such as water trailers, tanker ships, and river-water processing options may provide the impacted communities with clean potable water. Geospatial methodologies are utilized to identify request locations and ingress/egress options based upon analysis of demographics and other dynamic critical factors.

5.3.2.2 Damage Assessment Mission

Damage assessments provide a vital flow of information to the response community. In an event of this magnitude, communications technologies would be greatly impacted, limiting the ability of communities and citizens to request assistance or report on their status. Through the use of imagery, models, and ground truth data, the scale of the event and overall impact will be initially estimated and later validated. (*see Table 5–4*)

The data collected and compiled through Damage Assessment activities (*see Figure 5–9*) defines the locations and levels of magnitude of event-related impacts. The combination of imagery resources, models, and ground truth data provide rapid estimates and quantitative field observations to assist in making

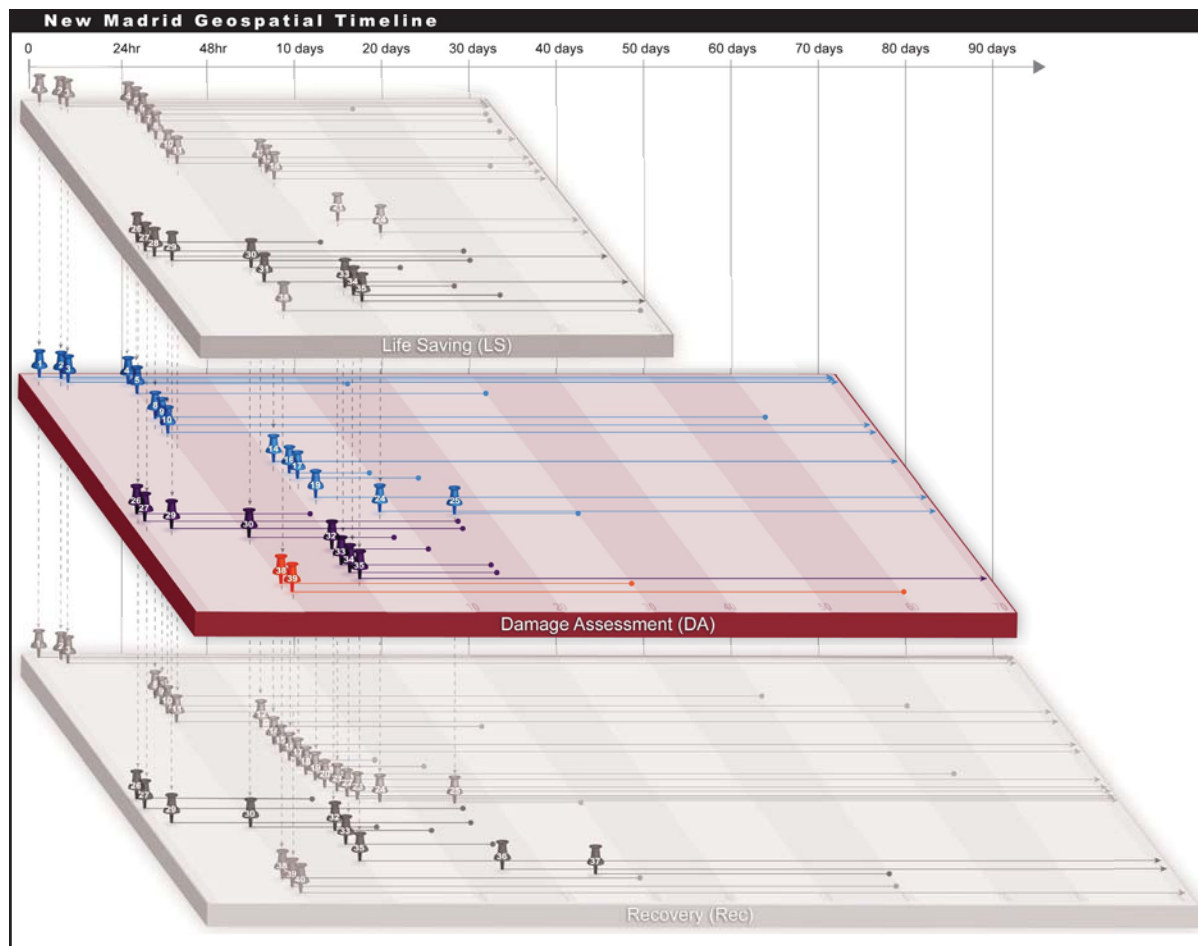


Figure 5-9: Geospatial Timeline – Damage Assessment

critical decisions in the early phases of the disaster response operation. In the New Madrid scenario, the multi-state area of impact will require a large volume of staff and an unusually long duration of inspections. In addition, the potential for aftershocks could complicate damage assessment missions as re-inspections will be required in response to aftershock events.

Imagery & Derived Products

Many challenges exist when supporting the imagery requirements for an event of this magnitude. Satellite-based imagery resources will be unaffected by the event however their ability to download data within the United States will be limited within the impacted area. This data will suffer minor delays in reaching the stakeholders at the field level due to basic connectivity issues such as: locally damaged

infrastructure, operating in temporary facilities, and intermittent power outages.

Airborne resources will initially be delayed as the majority of aircraft required for these missions will be sent from outside the impacted area. Complications with aircraft-based sensors will include access to fuel, smoke and other airborne hazards, and ultimately the enormity of data collection required across the area.

While this section is focused on imagery, specific sensor and vendor information has not been included as similar sensors are available through multiple sources and technology is quickly evolving.

Satellite Imagery

Under the International Charter, all participating satellite platforms will be available to the United States government through FEMA as the coordinator. These resources satisfy high-level requirements for general damage assessment, including ground deformation, power outages, fires, and other key themes of information through provision of base imagery in several formats.

As impacted areas are defined in a general classification, higher resolution data is collected to further assess earthquake damage. The FEMA NRCC Remote Sensing Coordinator collects information on locations that require/request assessments and assist in the triage to determine mission tasking and the balancing of available resources. This effort will require the tasking of satellite resources to move from large, course coverage areas to tighter and higher resolution imagery collections thus removing these assets from the broader collection mission.

The Life-Saving Missions will require high resolution and spatially accurate data products to support their emergency activities. In the absence of field reports, ingress routes to target locations can be determined with proper imagery data and analysis. In addition, the areas around these targets will be visible and

support mission planning for landing zones, base camp selections, and other geographies requiring Search and Rescue teams.

At 3-5 days into the response operations, imagery dissemination will be problematic. The broad area of impact will generate proportional data volumes of available imagery to supply the multitude of waiting customers. With network communications hindered across the region, other options will be pursued for sharing both imagery and derived products across the response community.

Airborne Imagery

Aircraft will serve as the second wave of imagery sources and provide the high-resolution products required for assessments of individual structures and systems. The airborne mission will have a slow start-up, as resources are deployed from outside the impacted area. With FEMA coordinating Remote Sensing activities it is imperative that ESF-based functions are engaged with the NRCC to identify their requirements and report their geospatial activities. For entities operating under their own authorities, airborne missions will be directed and funded by the responsible parties.

Life-saving missions will benefit greatly from the increased resolution and coverage these platforms provide. In addition to color imagery, aircraft can also provide the following:

- **LIDAR** - to assist in determining elevation changes that impact ingress and structures
- **IR (thermal)** - sensors identify fires and ground-based hazardous releases.
- **Oblique** – providing a side view allowing for determinations of structure damage and habitability
- **Full Motion Video** – feed EOCs with real-time video of impacted areas

Table 5–4: Sample Damage Assessment EEIs by ESF

Essential Elements of Information	Geospatial Product/Analysis	Authoritative Source	Estimated Availability	Activity Code
Boundaries of Disaster Area	USGS Earthquake Notification System	ESF #5	1 hour	26
	USGS ShakeMap (intensity)	ESF #5	1 hour	27
	Major Oil/HAZMAT Release	ESF #10	12 hours	30
	Summary of Impacts	ESF #5	24 hours	1
	Imagery Derived Boundaries	ESF #5	24 hours	38
	Energy Infrastructure Failures	ESF #12	24 hours	32
	USACE Dam Failure Inundation (Modeled)	ESF #3	5 days	33
Access to Disaster Area	Road Closure Estimates	ESF #5	12 hours	29
	Bridge & Tunnel Damage Estimates	ESF #5	12 hours	29
	Debris Estimates	ESF #5	12 hours	29
	Road Closures	ESF #1	24 hours	8
	Isolated Communities	ESF #5	24 hours	3
	Bridge & Tunnel Damage - Reported	ESF #1	48 hours	1
	River Transportation Status	ESF #1	10 days	24
	Airport Status Reports	ESF #1	24 hours	8
Jurisdictional Boundaries	Communities Impacted (USGS ShakeMap)	ESF #5	1 hour	27
	Impacted Communities (Reported)	ESF #5	24 hours	29
Hazard-Specific Information	Vulnerable Structure Reports	ESF #5	12 hours	29
	Active Fires	ESF #4	24 hours	6
	Unsafe Areas	ESF #5	24 hours	3
	Secondary Structural Hazards	ESF #5	48 hours	5
	Vulnerable Structures (modeled)	ESF #3	3 days	14
Weather	NOAA/NWS Forecasted Weather	ESF #5	12 hours	28
	NOAA/NWS Forecasted Weather	ESF #9	24 hours	7
Demographics	Estimated Exposed Populations (USGS ShakeMap/PAGER)	ESF #5	1 hour	27
	Impact Upon Income, Ethnicity, & Age (USGS PAGER)	ESF #5	1 hour	27
	Impacted Population Estimates	ESF #5	1 hour	29

Table 5–4: Sample Damage Assessment EEIs by ESF (Continued)

Essential Elements of Information	Geospatial Product/Analysis	Authoritative Source	Estimated Availability	Activity Code
Predictive Modeling	USGS Ground Shaking (ShakeMap)	ESF #5	1 hour	27
	HAZUS-MH Outputs (General)	ESF #5	6 hours	29
	HAZMAT Locations	ESF #10	24 hours	30
	USACE Post Earthquake Flood Modeling	ESF #3	48 hours	33
	USACE Debris	ESF #3	48 hours	35
	IMAAC	ESF #5	48 hours	34
	USACE Dam Failure Impacts	ESF #3	5 days	33
Damage Assessments	FEMA RNA Team Reports	ESF #5	24 hours	4
	IA Applicant Locations	ESF #6	24 hours	9
	SBA Applicant Locations	ESF #6	24 hours	18
	River Transportation Status	ESF #1	48 hours	24
	General Imagery Analysis	ESF #5	4 days	38
	IDP - Structure Damages	ESF #5	5 days	39
	IDP - Transportation Damages	ESF #5	5 days	39
	FEMA PDA Team Reports	ESF #5	6 days	17
	ARC Damage Assessment Team Reports	ESF #6	6 days	15
Airport	Modeled Airport Impact	ESF #1	12 hours	29
	Airport Status	ESF #1	24 hours	8
	FEMA PDA Team Reports	ESF #5	6 days	17
Status of Communities	State/Local Situation Reports	ESF #5	6 hours	3
	Current Shelter Requirements	ESF #6	6 hours	2
	Distribution Site Location/Status	ESF #6	4 days	10
	FEMA PDA Team Reports	ESF #5	6 days	17
Status of Transportation	Evacuation Routes	ESF #1	12 hours	3
	Road, Rail, Pipeline, Port, & Airport Status	ESF #1	24 hours	8
Status of Communications	Land-Line, Cellular, and Internet access status	ESF #2	12 hours	1
Status of Emergency Operations Centers	Federal EOC Status	ESF #5	1 hour	1
	JFO/GIU Locations	ESF #5	24 hours	14

In addition to the urgent need to assist in recovery, public safety and force protection will require high levels of data collection in strategic areas to maintain law and order in the region. Oblique imagery further supports these efforts as it provides the ability to view the sides of buildings to further assess individual structures, and determine locations suitable for rebuilding the law enforcement communities across the region.

Unmanned Aerial Vehicles also have a significant role in the NMSZ event as imaging resources will be required in many areas across the geography. UAVs are provided by both government and private companies to assist in the damage assessment imagery mission. To mitigate legal concerns with the use of these aircraft, event-specific policies and guidance must be required before these resources can be fully utilized.

Mission Overlap

In some situations, satellite imagery and aircraft imagery are competing resources in the form of multiple platforms with similar instrumentation. With an event of this magnitude, a strategy will be developed to make best use of the available assets and ensure that efforts are not duplicated. Satellite solutions will provide the early sources of imagery followed by airborne systems as the requirements transition from regional to local views.

Close coordination will be required between FEMA and the multitude of Federal, State, and local partners. Efforts will be made to ensure that there are multiple uses for all imagery collected and that these data will be available to everyone with requirements to access it.

Exploitation

Imagery alone cannot be the single data source for situational awareness, as in most cases it only provides background information. The greatest

Table 5–4: Sample Damage Assessment EEIs by ESF (Continued)

Essential Elements of Information	Geospatial Product/Analysis	Authoritative Source	Estimated Availability	Activity Code
Status of Critical Infrastructure	Federal Critical infrastructure Status	ESF #5	1 hour	1
	State/local Critical infrastructure Status	ESF #5	12 hours	3
Status of State/local EOCs	State/Local EOC Status	ESF #5	12 hours	3
Status of Medical Services	Estimated Hospital Functionality	ESF #5	4 hours	29
Status of Energy Systems	Power Outages	ESF #12	12 hours	32
	Damage to Power Infrastructure	ESF #12	24 hours	1
Status of Personnel	FEMA IMAT Deployment	ESF #5	1 hour	5
Status of Remote Sensing Operations	Remote Sensing Status	ESF #5	12 hours	38
Donations/Voluntary Agency Activities	Shelter Status	ESF #6	48 hours	2
Public Safety	Alert Notifications (reported)	ESF #5	12 hours	1
	High Hazard/Unsafe Areas	ESF #5	36 hours	38
Hazardous, Toxic, and Radiological Issues	Public Safety Notices	ESF #8	12 hours	1
	Public Safety Notices	ESF #12	12 hours	1

return on imagery investment is on derived imagery. IDPs expand on basic imagery by including simple attributes (i.e. destroyed, flooded, fire) as well as more detailed information (i.e. degree of damage, damage type, estimated water depth). These IDPs are developed based on customer requirements and vary greatly across the stakeholder community. In many cases, IDP requirements can be combined into a single analytical request and provided to several customers.

As the executive agent for RS Coordination, FEMA has a role in coordinating the IDPs as well. With every specific data collection requirement, IDP development must be part of the deliverable regardless of the source. As IDP data will be utilized in briefings, map products, and web viewers across the country, it is

imperative that information does not conflict and that sources are properly and easily defined.

Dissemination

The dissemination of imagery for the New Madrid event will be difficult as the data volumes generated over the impacted area will quickly exceed the capabilities of existing systems to provide storage and delivery. As the authoritative agent for data compilation and dissemination of imagery-based data, the USGS EROS Data Center will be the Federal hub of post-event data. In addition, the providers (government or commercial) can be expected to serve data to the stakeholders as allowed by data licenses. Third-party distribution options

will be provided through various public and private internet-based spatial environments.

The sharing of vector data sets will be closely coordinated as IDPs are easily transmitted across the community and must have adequate metadata to ensure they are used correctly and kept current. As multiple sources compile similar data for different geographies these localized data will be rolled-up by theme to support big-picture views and seamless coverage for coordination efforts at all levels.

Models

The modeling communities begin work immediately following the New Madrid event and provide updates as improved information is available and/or following aftershocks in the region. These applications play an important role in the first 12 to 24 hours following a major or catastrophic earthquake, when detailed and accurate damage assessments are unavailable. Subject Matter Experts (SMEs) in the model methodologies and outputs play a critical role in interpreting the data and identifying proper use of the analyses to support Damage Assessment and Life-Saving missions

HAZUS, PAGER, ShakeCast, ShakeMap and other impact assessment applications will provide analyses immediately following the event. The outputs of these geospatial models provide initial parameters of the areas of impact and estimated damage. These are used in conjunction with field assessments to delineate the area of operations, and the nature and scope of damage. Other modeling activities will include:

- The USACE will begin to assess the region for debris-related requirements as well as water and ice missions
- The Earth Science communities will arrive to assess geologic phenomenon to ground-truth their models
- IMAAC will perform assessments on airborne hazards following the event and provide authoritative information on them

Each of these models provides an output product consisting of combinations of reports, maps, and geospatial data. These geospatial based products are vital in sharing the results with the stakeholder community. Users require complete metadata to ensure proper use of the data and to ensure that updates are acquired and presented to their customers.

The modeling communities produce many similar products, which may be applicable to more than one mission. The geospatial products will have subtle differences, and interpretations of results should be supported by subject matter experts, including authoritative sources for the subject domain.

Field Data Collection

Imagery and models provide key data for early operations, and can be used in conjunction with field information to provide improved situational awareness, complementing on-ground damage assessments and field data collection. Data from the field is critical to supporting multiple Federal and State Life-Saving, Damage Assessment and Recovery Missions. The inclusion of field data also lends credibility to imagery derived and modeled data feeds. Field data collection activities will include:

- **Incident Management Assistance Teams (IMAT)** – Federal interagency team
- **Rapid Needs Assessment (RNA)** – Federal and state interagency team
- **PA Inspection Teams** – Federal and state interagency team
- **American Red Cross Inspection Teams** – Paid and volunteer staff
- **IA PDA Teams** – Federal and state interagency team

These and other field data sources provide additional perspectives into the reality of the field. While most of the data collected is done to support specific operational authorities, the data

can be easily repurposed in support of the Damage Assessment mission.

Frequently, inspection teams for different programs travel independently creating a level of duplication in data collected and creating low-level confusion amongst the home and property owners who must provide access to multiple groups at different dates/times. These data can be quickly linked and compiled to determine key trends in impact and/or losses.

5.3.2.3 Recovery Mission (short-term)

In the New Madrid scenario, Life-Saving operations may last for 30 days and beyond, and will overlap greatly with Recovery activities. After 15-20 days, rescue efforts wind-down as the focus transitions to medical, feeding and sheltering support activities. The short-term recovery focuses aggressively on providing a core level of government services, sheltering of displaced households, and measures to

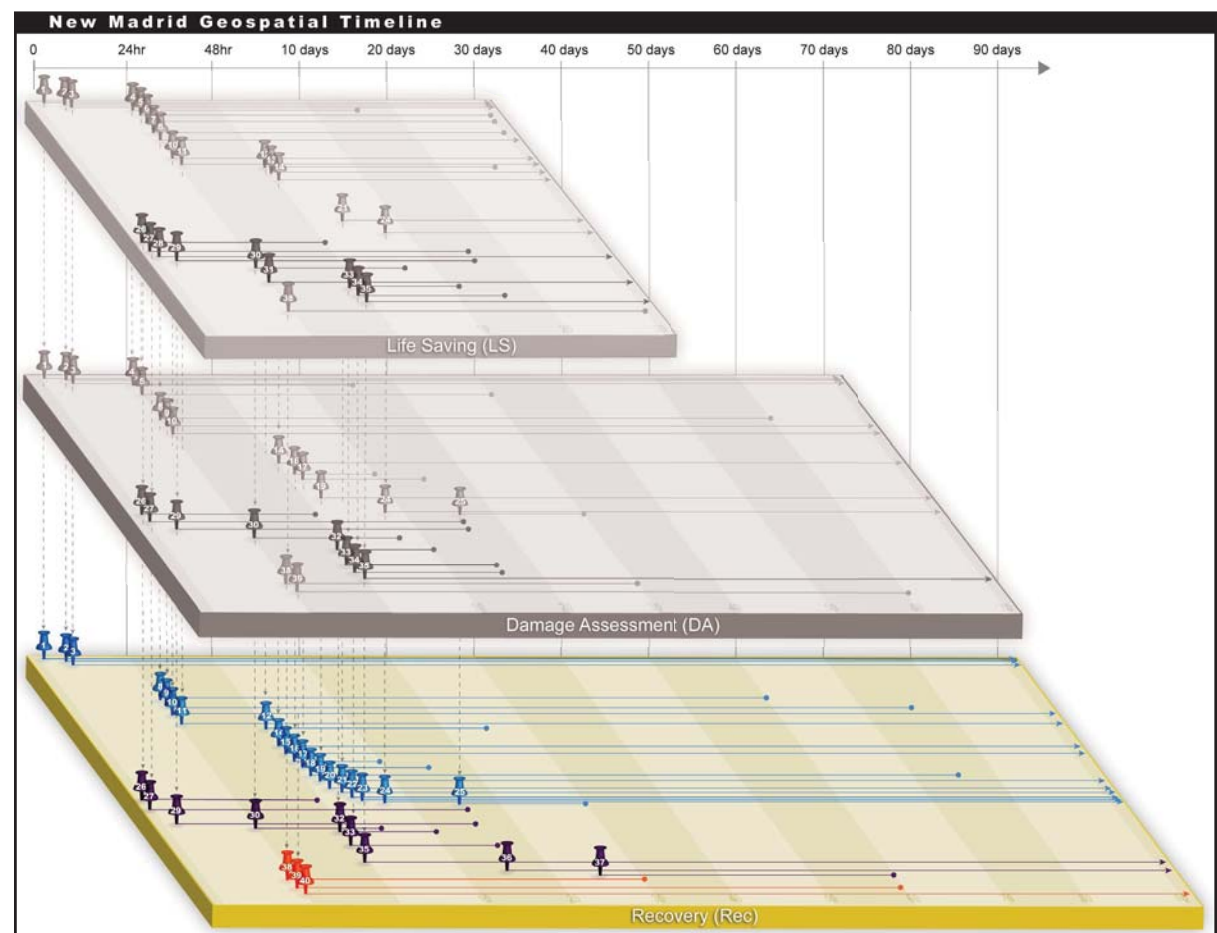


Figure 5-10: Geospatial Timeline – Recovery

Best Practices - USGS Earthquake Products & Situational Awareness

Situational awareness is the continual process of collecting, analyzing, and disseminating information and knowledge on hazards and their impacts. Following a disaster event, authoritative geospatial information and products will flow from multiple sources as they become available. Authoritative modeled data for earthquakes is available almost immediately from the USGS and assists with key decision making immediately following a catastrophic event, before field data can be collected.

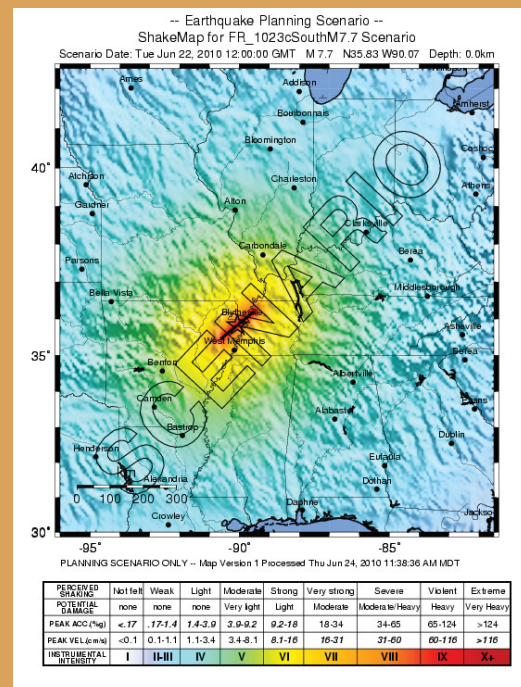
The USGS National Earthquake information Center (NEIC) located in Boulder, Colorado maintains a suite of tools that contribute significantly to earthquake situational awareness. These products provide near real-time information on the location, magnitude, and intensity of earthquakes around the globe. Within the US, USGS earthquake notification and impact assessment tools and products include:

- **USGS Earthquake Notification Service (ENS)** – ENS provides real time text information to any email address providing the location and magnitude of an earthquake. The messages contain the basic information to plot the epicenter location and initiate model runs within HAZUS-MH and other applications.
- **USGS ShakeMap** – ShakeMap portrays earthquake extent and distribution of intensity across the earth's surface within an hour of the earthquake event. ShakeMap generates color-coded maps of the spatial variations of shaking intensity, indicating areas with areas with the strongest shaking in simple visual patterns. When used as the scenario input with HAZUS-MH, the model performs analysis against inventory data on population, essential facilities, transportation and utility lifelines, and general building stock to rapidly assess impacts on the population and built inventory exposed to earthquake shaking intensity.
- **USGS Prompt Assessment of Global Earthquakes for Response (PAGER)** - PAGER

uses ShakeMap results as the primary shaking input and incorporates these analyses with comprehensive population data to compute the population exposed to each shaking intensity. The next version of PAGER uses simplified loss modeling approaches to quantify estimated casualties and economic losses.

- **USGS Shake Map Broadcast (ShakeCAST)** – ShakeCAST is an automated system for retrieving specific ShakeMap products and analyzing the shake intensity against a user's inventory of structures to assess potential impacts. This information can be used for setting inspection priorities for post-event activities and reporting on potential losses.

These products provide valuable information in the critical hours immediately following the earthquake. As a suite of data solutions, these applications support the core information requirements for situational awareness following an earthquake event.



stabilize the situation. The New Madrid Geospatial Timeline highlights the recovery activities for the first 90 days. (see *Figure 5-10*)

Public Assistance

FEMA's PA program is activated following the event. FEMA Headquarters plan for PA missions in support of the multiple JFOs within each of the impacted states. As part of the PDA Teams, PA staff are deployed to the field to assess overall impacts, returning with reported data and maps. While these reports may not be geospatial in nature, their location information is analyzed for spatial content to derive their specific location incorporated into the event data holdings.

Communities in areas of highest earthquake intensity are expected to suffer significant losses to their infrastructure. Due to limitations in staff and resources immediately available for inspections, partial repairs will be required for critical public assets. These activities will include: repairing road damages for single lane travel, removing debris to clear single lanes of traffic, repairing levees and other water control structures, and constructing temporary routes around damaged transportation structures such as bridges and overpasses.

Under PA, the Debris mission will be challenging given the broad area of impact, anticipated damages, and loss of functionality to bridges and transportation systems. As sites need to be identified for interim storage and long-term disposal, geospatial analyses provide key information for selecting sites that are suitable for the PA activities. To assist in reducing to volume of debris material requiring removal, incinerators may be permanently sited and constructed.

The PA inspection teams visit project locations and collect detailed attribute information as well as photos of the damages and any temporary repair efforts to assist in the distribution of program funds.

Table 5–5: Sample Recovery EEIs by ESF

Essential Elements of Information	Geospatial Product/Analysis	Authoritative Source	Estimated Availability	Activity Code
Boundaries of Disaster Area	USGS Earthquake Notification System	ESF #5	1 hour	26
	USGS ShakeMap (intensity)	ESF #5	1 hour	27
	Major Oil/HAZMAT Release	ESF #10	12 hours	30
	Summary of Impacts	ESF #5	24 hours	1
	Imagery Derived Boundaries	ESF #5	24 hours	38
	Energy Infrastructure Failures	ESF #12	24 hours	32
	USACE Dam Failure Inundation (Modeled)	ESF #3	5 days	33
Access to Disaster Area	High Impact Urban Areas	ESF #3	12 hours	11
	Road Closure Estimates	ESF #5	12 hours	29
	Bridge & Tunnel Damage Estimates	ESF #5	12 hours	29
	Debris Estimates	ESF #5	12 hours	29
	Road Closures	ESF #1	24 hours	8
	Isolated Communities	ESF #5	24 hours	3
	Bridge & Tunnel Damage - Reported	ESF #1	48 hours	1
	Debris Removal Status	ESF #3	7 days	20
	River Transportation Status	ESF #1	10 days	24
	Airport Status Reports	ESF #1	24 hours	8
Jurisdictional Boundaries	Communities Impacted (USGS ShakeMap)	ESF #5	1 hour	27
	Impacted Communities (Reported)	ESF #5	24 hours	29
Socio-Economic Impacts	Estimated Monetary Losses	ESF #5	12 hours	29
	Estimated Residential Damage	ESF #5	12 hours	29
	IA Applicant Estimates	ESF #6	48 hours	9
	SBA Applicant Estimates	ESF #6	48 hours	18
	FEMA PA Inspection Locations	ESF #3	7 days	19
Hazard-Specific Information	Vulnerable Structure Reports	ESF #5	12 hours	29
	Unsafe Areas	ESF #5	24 hours	3
	Secondary Structural Hazards	ESF #5	48 hours	5
Weather	NOAA/NWS Forecasted Weather	ESF #5	12 hours	28
	NOAA/NWS Forecasted Weather	ESF #5	24 hours	7

The data collected during the inspection process will feed into their databases to support the determination of eligibility and expense breakdowns. In addition, this information provides a source of ground-truth information useful in identifying the impacted areas, making general assessments by community, and satisfying the overwhelming requirements for information. As the PA program supports publicly owned facilities, the inspection data is not bound by the Privacy act and is useful to the public for many secondary purposes such as status monitoring and community recovery applications. (*see Table 5–5*)

Individual Assistance

The Individual Assistance Program is the government's connection to the citizens impacted by disaster events. This program provides financial assistance for food, clothing, housing and other personal needs through government funds, voluntary agencies, and low interest loans.

Applicants for the FEMA IA program are required to call FEMA's toll-free number from any location and provide their personal information in order to receive assistance for their personal losses. This process collects key information including damage address, mailing address, and physical address. This location information enables ESF #6 to identify where the damage occurred and where applicants are currently located. In the days and weeks following the event, many individuals move to formal shelters, move in with family and friends outside of the damaged areas, or move to regions beyond the impacted area. These simple address fields support analyses to determine shelter needs, survivor re-population, and return options for the foreseeable future.

Housing inspections assess structures for habitability and estimate repair/replacement costs. Following a New Madrid scenario event, residential damages are expected to exceed the ability of inspectors to conduct visits to personal properties in a timely

Table 5–5: Sample Recovery EEIs by ESF (Continued)

Essential Elements of Information	Geospatial Product/Analysis	Authoritative Source	Estimated Availability	Activity Code
Demographics	Estimated Exposed Populations (USGS ShakeMap/PAGER)	ESF #5	1 hour	27
	Impact Upon Income, Ethnicity, & Age (USGS PAGER)	ESF #5	1 hour	27
	Impacted Population Estimates	ESF #5	1 hour	29
Predictive Modeling	USGS Ground Shaking (ShakeMap)	ESF #5	1 hour	27
	HAZUS-MH Outputs (General)	ESF #5	6 hours	29
	Economic Impact Modeling (HAZUS-MH)	ESF #5	24 hours	37
	HAZMAT Locations	ESF #10	24 hours	30
	USACE Post Earthquake Flood Modeling	ESF #3	48 hours	33
	USACE Debris	ESF #3	48 hours	35
	FEMA Post-Event Flood Modeling	ESF #5	4 days	36
	USACE Dam Failure Impacts	ESF #3	5 days	33
Damage Assessments	IA Applicant Locations	ESF #6	24 hours	9
	SBA Applicant Locations	ESF #6	24 hours	18
	River Transportation Status	ESF #1	48 hours	24
	General Imagery Analysis	ESF #5	4 days	38
	IDP - Structure Damages	ESF #5	5 days	39
	IDP - Transportation Damages	ESF #5	5 days	39
	FEMA PDA Team Reports	ESF #5	6 days	17
	ARC Damage Assessment Team Reports	ESF #6	6 days	15
	Debris Removal Status	ESF #3	7 days	20
	FEMA PA Inspection Locations	ESF #3	7 days	19
	FEMA MAT Reports	ESF #5	15 days	25
	Imagery Analysis (pre vs. post-event imagery)	ESF #5	30 days	40
	Airport Status	ESF #1	24 hours	8
Airport	FEMA PDA Team Reports	ESF #5	6 days	17

manner. Geospatial technology will be used to provide expedited financial assistance based on damage assessment data derived from imagery, models, and ground truth sources. This effort will focus on communities with the greatest impacts to assist in making immediate approval for applicants to receive financial assistance as quickly as possible.

The Emergency Housing programs are vital to the impacted communities. Options are available for long-term housing (1-2 years) in the form of rental assistance, hotel vouchers, shelter environments, and other alternatives. Unlike notice events, many individuals with the financial means to leave will be stranded in the area. Temporary shelters will meet the immediate requirements but cannot support housing beyond 30-60 days.

Mitigation

The aftermath of a damaging or catastrophic earthquake provides a window of opportunity for the implementation of mitigation measures that target essential facilities (police, fire, hospitals, shelters), businesses, residences, and lifelines (transportation and utilities). Mitigation measures – including the adoption of seismic provisions in building codes, seismic retrofits of buildings, and non-structural mitigation measures (e.g., fastening water heaters) – can improve the performance of buildings and contents in the next major event.

Post-earthquake investigations are coordinated through the National Earthquake Hazards Reduction Program (NEHRP), under the direction of the National Institute of Science and Technology (NIST) and FEMA. These programs focus on building and lifeline performance in damaging earthquakes, and utilize the findings to improve risk reduction practices. This analysis is also incorporated into Long-Term Community Recovery initiatives.

Residential building safety inspections are a critical post-earthquake function. Tens of thousands of

Table 5–5: Sample Recovery EEIs by ESF (Continued)

Essential Elements of Information	Geospatial Product/Analysis	Authoritative Source	Estimated Availability	Activity Code
Status of Communities	Regional Environmental Assessments	ESF #10	9 days	22
	State/Local Situation Reports	ESF #5	6 hours	3
	Current Shelter Requirements	ESF #6	6 hours	2
	Distribution Site Location/Status	ESF #6	4 days	10
	FEMA PDA Team Reports	ESF #5	6 days	17
	Temporary Housing Status	ESF #6	8 days	23
	IDP - Post-Event Construction Monitoring	ESF #5	30 days	40
Status of Transportation	Evacuation Routes	ESF #1	12 hours	3
	Road, Rail, Pipeline, Port, & Airport Status	ESF #1	24 hours	8
Status of Communications	Land-Line, Cellular, and Internet access status	ESF #2	12 hours	1
Status of Emergency Operations Centers	Federal EOC Status	ESF #5	1 hour	1
	JFO/GIU Locations	ESF #5	24 hours	14
	DRC Locations/Status	ESF #5	2 days	15
Status of Critical Infrastructure	Federal Critical infrastructure Status	ESF #5	1 hour	1
	State/local Critical infrastructure Status	ESF #5	12 hours	3
Status of State/local EOCs	State/Local EOC Status	ESF #5	12 hours	3
	Estimated Hospital Functionality	ESF #5	4 hours	29
	Disaster Medical Team Deployment Status	ESF #8	24 hours	12
Status of Medical Services	Hospital Status	ESF #8	6 days	21
	Power Outages	ESF #12	12 hours	32
	Damage to Power Infrastructure	ESF #12	24 hours	1
Status of Energy Systems				
Status of Declarations	Declaration Status	ESF #5	1 hour	1
Status of Remote Sensing Operations	Remote Sensing Status	ESF #5	12 hours	38
Donations/Voluntary Agency Activities	Shelter Status	ESF #6	48 hours	2
Public Safety	Alert Notifications (reported)	ESF #5	12 hours	1
	National Guard Security Team Status	ESF #5	24 hours	11
	High Hazard/Unsafe Areas	ESF #5	36 hours	38
Hazardous, Toxic, and Radiological Issues	Public Safety Notices	ESF #8	12 hours	1
	Public Safety Notices	ESF #12	12 hours	1

Best Practices - Modeling Socio-Economic Vulnerability

The demographic characteristics of certain populations make them more vulnerable to the impacts of disasters than others. It is widely recognized that jurisdictions with high concentrations of households in poverty face significant challenges in short term response and long term recovery. In a study of the social impacts of a catastrophic earthquake in the New Madrid Seismic Zone (Mid America Earthquake Center, August, 2009), several indicators of socio-economic vulnerability are identified:

- Income level (including percentage of population in poverty)
- Command of the English language
- Age (percentage of population over 65 and under 5 years of age)
- Disabilities (and other special needs)
- Prisoners
- Medical needs

A series of maps have been produced by FEMA visualizing the distribution of vulnerable populations in the “high impact” counties of the New Madrid Seismic Zone. These maps can be overlaid with data outputs from ShakeMaps to quickly identify counties with high shaking intensity and high concentrations of vulnerable populations resulting from a major NMSZ earthquake. This information can be used to more effectively deploy assets immediately following the event.

Exposure analysis is a series of informed assumptions on the location, nature and scope of damages and social losses. It serves as initial input for the development of the Common Operating Picture. Exposure analysis for a New Madrid earthquake combines: 1) data and knowledge of building practices and building inventory in areas with the highest intensity of earthquake shaking; 2) knowledge of how buildings and lifelines perform at various levels of ground shaking; and 3) knowledge of population at risk, including their vulnerabilities and “coping capabilities”.

residential structures will need to be evaluated to determine structural safety for re-habitation. Efficient building safety assessments will increase the supply of safe structures and reduce demand for housing assistance under the IA Program. FEMA's Rapid Observation of Vulnerability and Estimation of Risk (ROVER) is an open source software application developed for the Earthquake Program that provides FEMA and other users with a database of structure that are vulnerable to earthquakes. ROVER can be used to prioritize and carry out post-event building safety evaluations, and facilitate the sharing of data in the field. This tool supplements and complements other building safety initiatives.

5.3 Post-Event Efforts (long-term)

Recovery planning begins within weeks of the event, accelerating after approximately 90 days from the disaster occurrence. The specific geospatial efforts vary by event impact and the ability of the individual communities to participate in the recovery activities. This section focuses on long term recovery planning, monitoring recovery project activities to include debris removal and environmental impact, and event closeout. These activities assist the recovery efforts of the communities impacted by the event.

In addition to the geospatial support available in the GIU, there may be requirements for geospatial analysts co-located with the long term recovery group. These individuals assist the long term recovery staff in the development of specific products addressing post-event analytical requirements. Because this is a localized activity, there is a significant amount of coordination between the Federal geospatial support staff and the State and local geospatial staff. This coordination consists of data and product sharing, prioritizing field data collection efforts, and documenting procedures to assist in future response efforts.

Since a catastrophic NMSZ event will impact several states, geospatial activities need to be coordinated among the JFOs established as a result of the event. This will foster collaboration, standardization of products, data sharing, and facilitate better use of geospatial products for post-event efforts.

The data sets generated for the post-event efforts are valuable pieces of information to assist in the long term recovery efforts. Often, this information builds upon data generated during the response phase and is integrated into a geospatial clearinghouse developed to store event-related information. After a NMSZ catastrophic event, the geospatial clearinghouse facilitates broader information dissemination and will centralize event-specific data.

Community-Based Products

The long-term recovery is a community-driven effort. Impacts at this level require coordination with one or more local governments and require new data to properly reflect the current conditions. With the assistance of ESF #14, local community-specific data is collected, analyzed, and presented to better understand the community impacts. Products build upon the housing, infrastructure, and environment impact data to include economic impact and an analysis of the resources and local capacity of the community to address their issues.

Project Monitoring

The PA debris mission will be a long-term effort in the NMSZ event. Initial recovery measures deal with the clearing of key transportation routes and temporary storage of the removed debris materials. As the complete clean-up of debris will take many months, geospatial products will be generated to track on-going debris removal efforts to include activities on private property. The demolition of structures impacted by the event are subject to a special considerations review and are often tracked

geospatially to provide a better understanding of removal efforts.

Large public projects are also subject to a special considerations review to include environmental impact assessment and condition of cultural resources assessment. These reviews consist of analyzing environmental data to understand proximity of the project to environmental considerations. Efforts are made to understand the locations of historical structures to minimize the impact of recovery efforts on these structures. Activities include mapping the location of historical structures and districts and the provisioning of historical map documents through a geospatial-based website.

In addition, FEMA provides grant funding to communities through the State for PA and mitigation. In the post-event phase, the locations of these grants are monitored to track status and made available to the public through internet-based mapping applications.

Transition to State and Local Governments

For the NMSZ event, the transition of recovery activities to the States will not happen for many months. As specific missions are demobilized the geospatial products and data are provided to the state, tribal, and local incident stakeholders by FEMA or the authoritative entity to support their continued work and archives. These materials will include post-event imagery, event-related vector data, and digital copies of geospatial products

Activities related to final close-out will include the tracking of project completion and financial close-out. These products will address total numbers of recovery projects and the financial metrics associated with them.

5.4 Activities Outside NMSZ Scenario

The NMSZ Earthquake Scenario serves as the primary scenario for the catastrophic natural event section of the GeoCONOPS. The discussion on the NMSZ Earthquake Scenario excludes certain activities, including Pre-Event Emergency Activities and Non-Earthquake Activities. Section 5.5 discusses the non-scenario activities to highlight key areas excluded by the scenario discussions.

5.4.1 Pre-Event Emergency Activities

In discussion of the NMSZ Earthquake Scenario, pre-event emergency activities have been excluded from the earlier sections of the GeoCONOPS. Earthquakes are typically “No-Notice Events” and therefore have minimal pre-event Emergency Activities associated with them. This sub-section is intended to capture the majority of activities that would be undertaken in catastrophic natural events – including hurricanes, tsunamis, flooding, and tornados - that have some notice. The pre-event emergency activities covered in this section include personnel activation, evacuation and sheltering, resource deployment, and remote sensing mission planning.

Personnel Activation

One of the initial pre-event activities is the activation and deployment of staff to EOC facilities or into the field with various types of forward teams. These individuals are expected to be available around-the-clock to serve in their disaster roles. Geospatial staff are embedded across these teams to assist with mission execution and overall coordination of their activities. In the pre-event phase, personnel are responsible for making key decisions on where to send resources, what commodities to stage, and strategies to be used for the upcoming event.

The point at which the RRCC and NRCCs are activated is critical in leading an effective federal response effort. The FEMA Remote Sensing Coordinator serves as the federal lead for disaster-related activities before and after a disaster declaration. The activities managed by the RS Coordinator in the pre-event phase include:

- Collection of RS requirements
- Submission of RS Mission Assignments
- Tracking of FEMA led RS missions
- Situational awareness of other RS missions
- Coordination with the IRSCC, USACE, NOAA, and others

In preparation for an expected Catastrophic Natural event, the NRCC Geospatial Intelligence Unit actively supports internal and external customers. Staff activated for NRCC operations provide 24 hour coverage driven by requests for information and perceived future requirements. Activities include:

- Producing map-based products
- Running HAZUS-MH models based on current predictions
- Coordinating with RRCCs and Federal partners
- Acquiring local-level data
- Briefing leadership in geospatial capabilities

Across the Federal response community, teams are activated and deployed as a preparedness measure for the upcoming event. Agencies may mobilize resources to a central location in preparation of deployment of teams into the field. Many of these teams are comprised of staff and hardware resources pulled from locations around the country; others are co-located and therefore ready to move at a moment's notice.

Evacuation & Sheltering

Pre-Event evacuation notifications are made at the local level and typically follow plans developed in

coordination with federal, state, and neighboring jurisdictions. In most cases geospatial data is available for evacuation routes and planned shelter locations. Following an actual event, additional logistics may be required to execute these plans. These activities require significant levels of geospatial support to provide dynamic situational awareness and monitoring. Evacuations are not limited to humans, plans often include pets and livestock as well. In the worst situations, over-the road support will be required to assist citizens with fuel, food, and water.

When announcing evacuation orders, government entities are responsible for more than just managing the transportation corridors. Special needs populations require proper assistance in the form of medical support, transportation mechanisms, and evacuation destinations. These activities are tracked through map products and analysis may be requested in evacuation support. Shelters are typically operated by the American Red Cross, however in catastrophic circumstances, shelters are also “stood-up” by organizations witnessing requirements as well as unorganized options occurring as people congregate after reaching a perceived safe zone. These ad-hoc shelters are intended to provide adequate support to the populations located within them.

Many factors will determine the overall requirements for shelter facilities, including hazard intensity, weather conditions, and the socio-economic profile of the impacted population. However, income is the overriding determinant of shelter requirements. Additionally, emergency managers must factor the requirements of special needs populations in developing and executing shelter plans.

Resource Deployment

In support of notice-events, decisions are often made to deploy resources and commodities to strategic locations based on estimates of event impact. For

some items, federal staging areas are utilized as secure storage and distribution points in preparation for more localized use. Staff resources may be pre-deployed as well with special precautions being taken to keep them out of harm's way. Specific resources tracked will include; food, water, specific hardware, teams and individuals.

Models, response plans, and local knowledge drive resource deployment decisions. Geospatial based models can identify areas of hurricane-force winds, heavy rains, and storm surge. The data produced by these models is used by analysts for many requirements including decisions on the pre-deployment of resources. Mobilization Sites can be analyzed against potential event impacts to assist in making decisions on strategic locations. All these, teams, and people must be accounted for, this is best done with the assistance of geospatial technologies. Maps and data depicting these locations will be used in status reports and situational awareness tools.

Remote Sensing Mission Planning

The tasking of Remote Sensing technologies for large events requires significant coordination and effort. In the pre-event environment, time is a key factor. Working with the Federal partners, the FEMA RS Coordinator can query the stakeholder community for specific data collection targets. This information assists in the development of post-event Areas of Interest (AOIs) to be triaged following the event impact and expedites the acquisition of critical imagery resources.

In addition to the tasking efforts, detailed plans can be made for imagery processing and dissemination. Through the many resources and processing operations available, the RS Coordinators at both the headquarters and regional levels can be better prepared for the activities that will follow.

5.4.2 Non Earthquake Activities

In addition to the pre-event activities discussed above, the NMSZ scenario discussion excludes activities that do not pertain to an earthquake response effort and that extend beyond the 90 day timeframe. Examples of these activities include personnel activation, evacuation and sheltering, and mission planning and are discussed in this section to assist the GeoCONOPS in supporting all catastrophic natural events.

Personnel Activation

In addition to the personnel activation activities outlined in the pre-event section, every event type will have unique nuances related to staff and team deployments. Specialized personnel resources are typically associated with the ESF responsible for their activities. For natural events, teams deploy to assist with wildfire, weather, hurricane, flood, and other specialized activities. Geospatial staff assist these groups in varying levels depending on their specific requirements.

The scientific community works diligently to study and model natural events. Following large-scale and catastrophic events, researchers from around the world make efforts to access the impacted areas to collect volatile ground-truth information. Supporting geospatial activities include detailed data collection and database development initially followed by advanced analysis and modeling. This data can assist with all areas of the response and recovery activities. Much of this information can only be collected in an urgent timeframe as disaster work, weather and time constraints will obscure the opportunities to observe and document the natural impacts.

Evacuation & Sheltering

Evacuation efforts vary by event type as well. Key facilities identified as Hurricane Shelters may be unavailable following an earthquake or wildfire event. Shelters should be classified based on their ability to

support the event threats they are exposed to. These attributes would be expected to be available within the NSS database to assist leadership in understanding the physical capabilities of the shelter network and the relationship to the impacted communities.

The sheltering missions, while similar across events have different implications. With wind, fire, and rain events, the majority of citizens will return to their homes, make necessary repairs and continue with their lives. Analyzing the areas impacted against residential properties will assist in opening access to communities as roads are opened and essential public services are restored. Another aspect of sheltering is to shelter-in-place. These orders are given when conditions outside are dangerous based on many situations. For example, with chemical or other airborne hazards (possibly following an earthquake) citizens may be safer inside their structures as the hazard passes.

Shelter-in-place orders are delivered by local entities and typically follow-on with details on when to stop sheltering and/or evacuate the area. Spatial analysis can be utilized to model chemical and other dispersions to model impact zones based on hazardous material types, wind speed and other weather variables. In addition communities can be identified with limited or no communications to assist in determining other options for message delivery. With an earthquake event, the communications systems required to support public notices may be damaged and prevent citizen from receiving the messages.

Mission Planning

All aspects of mission planning are driven by the specific event. Each event type has predictable unique activities however, as seen in this section, many activities overlap as event consequences and activities compile over the response and recovery timelines. Samples of specific geospatial activities are listed by event type in **Table 5-6**.

Table 5–6: Event-Specific Missions

Event	Mission Action
Wildfire	<ul style="list-style-type: none"> • Fire progression modeling • Fuels analysis • Resource tracking through internal systems • Post-event landslide analysis
Hurricane	<ul style="list-style-type: none"> • Target identification for the temporary roofing mission (Blue Roof) • GPS data collection of inundation levels and coverage • Building performance evaluations (wind) by location • SLOSH modeling • HURREVAC modeling
Flood	<ul style="list-style-type: none"> • Collection of high water marks • Inundation analysis and boundary creation • Local collection flood extents • Compilation of rainfall data over time • Snowpack analysis against weather trends (temperature)
Windstorm	<ul style="list-style-type: none"> • Peak gust analysis over time • Delineation of wind damage to residential structures by damage type
Landslide/Debris Flow	<ul style="list-style-type: none"> • Analysis of slope, soils, ground cover, and rainfall • GPS collection of current slides • Assessments of vulnerable communities • Estimations of debris locations and volumes



Figure 6–1: Emergency Management Lifecycle

Mitigation and Preparedness activities are vital to the prevention of reoccurring and foreseen losses as a result of natural and man-made disaster events. In the earlier chapters of the GeoCONOPS, we have discussed response and recovery efforts in detail. This chapter introduces additional activities in Mitigation and Preparedness, completing the emergency management lifecycle and providing insight on the geospatial activities and data required to support these areas or phases. The programs outlined in this section and their related information, meet specific mitigation and preparedness requirements defined by their respective missions, and are flexible in order to adapt in supporting response and recovery operations as well.

6.1 Mitigation

Mitigation efforts aim to minimize future hazard impacts following disaster events. Through structural (i.e. earthquake retrofitting and levee construction) or nonstructural efforts (i.e. building codes and land-use planning), future losses to lives and property are reduced and/or avoided for anticipated disaster events.

6.1.1 Risk Analysis

Risk Analysis activities provide hazard-based analysis, engineering, and planning support, which is vital to minimizing the effects of a disaster event. Geospatial technology tools are utilized to model hazards, assess vulnerabilities, and develop local and regional strategies to manage the identified risks. The analysis conducted to assess various levels of risk strengthens the response and support capability.

FEMA HAZUS Program

Overview

Hazus is a nationally applicable standardized-based model for estimating potential losses from earthquakes, floods, and hurricanes. Developed by FEMA, Hazus uses GIS technology to estimate physical, economic, and social impacts of disasters. It graphically illustrates the limits of identified high-risk locations due to earthquake, hurricane, and floods. Users can then visualize the spatial relationships between populations and permanently fixed geographic assets or resources for the specific hazard being modeled.

Operational Support

For the past decade, Hazus has been utilized to support post-disaster impact assessments and response operations. Government planners, GIS specialists, and emergency managers use Hazus to estimate losses and assess beneficial mitigation

approaches to take to minimize them. Hazus can be used in the assessment step in the mitigation planning process, which is the foundation for a community's long term strategy to reduce disaster losses and break the cycle of disaster damage, reconstruction, and repeated damage.

Hazus uses GIS technology to estimate physical, economic, and social impacts of disasters and graphically illustrates the limits of identified high-risk. As a regional, multi-hazard loss estimation tool, Hazus has become an important geospatial application in support of planning efforts for the following event types.

Earthquake: Hazus has been widely used for pre-event earthquake preparedness, including the use of loss estimates to support damage assessments, social losses (casualties, displaced households, and shelter requirements), loss of functionality of essential facilities, and damage to the general building stock. For post-event, the Hazus earthquake model has been used with ShakeMap (USGS data product) to depict ground shaking intensity and the boundaries of potential damage. The products derived from Hazus are used to support situational awareness and analysis of Essential Elements of Information. To support response operations and decision making, FEMA has developed a series of Hazus loss estimation templates that provide standardized maps and data layers, organized by ESF.

Hurricane: Hazus has been used by FEMA Headquarters (HQ) and Region IV to estimate the potential impacts of hurricane winds and storm surge on the general building stock, essential facilities and

the general population. As with the earthquake model, templates have been developed for the hurricane model, including estimates of short-term shelter requirements, displaced households, debris generated, damage and loss of functionality to essential facilities, and population exposure to wind and surge.

Flood: The Hazus flood model consists of two components that support planning and operations: flood hazard analysis and flood loss estimation analysis. The flood hazard analysis module uses characteristics such as frequency, discharge, and ground elevation to estimate flood depth, flood elevation, and flow velocity. The flood loss estimation module calculates potential loss estimates from the results of the hazard analysis to include: physical damage to residential, commercial, industrial and other buildings; debris generation, including the distinction between different types of materials; and social impacts, including estimates of shelter requirements, displaced households, and population exposed to scenario floods.

In the future, FEMA's Risk MAP products (non-regulatory) will include a series of datasets generated by using Hazus to estimate losses for multiple percent annual chance events (i.e., 10%, 4%, 2%, 1% and 0.2%) for general building stock types, and (optionally) for user defined facilities. These products are intended to assist in communicating flood risk to communities and assist with implementation of local mitigation activities.

Authoritative Data

FEMA is the authoritative source for modeled runs and results following real events. (*see Table 6-1*)

Table 6-1: Authoritative Data – FEMA HAZUS Program

Sub Category	Theme	Type	POC
Risk Analysis	HAZUS Modeled Scenario Results	Point	DHS/FEMA
Risk Analysis	HAZUS Modeled Scenario Results	Polygon	DHS/FEMA

Details can be found earlier in the GeoCONOPS (Section 3.0, Table 3-2).

Specific Products

Hazus is a hazards model available at no cost to the emergency management community and is delivered on multiple DVDs. Modeled results are compiled into two standard reports and can be accessed in map-based formats by information theme. Information packaged within Hazus includes:

- Building and essential facilities inventories, aggregated at census block and census tract levels
- Detailed scenarios (hurricane, flood, earthquake) that depict estimates of building damage, social losses (displaced households, casualties), economic losses, and damage and loss of functionality to essential facilities and lifelines
- Inventory (national datasets) of essential facilities (police, fire, schools, EOCs, medical facilities), general building stock (occupancy and structural types) lifelines (transportation and utilities)

FEMA Map Modernization Program

Overview

The focus of FEMA's Map Modernization Program is Risk MAP (Mapping, Assessment, Planning), which combines flood hazard mapping, risk assessment tools, and mitigation planning into one program. This program integration allows FEMA to leverage the current digital flood map inventory and enhance the usability of flood hazard data and mapping. Through the Risk Analysis Division, FEMA is developing a National Digital Elevation and Acquisition and Utilization Plan for floodplain map updates. This plan presents FEMA's national elevation strategy for Risk MAP.

Operational Support

As one of the most robust mapping efforts in the country, the Risk MAP program provides the authoritative flood hazard data for the US. This data is used in support of floodplain insurance, building permit approval, zoning, and land use planning. The Risk Map program provides products and analysis relevant to all aspects of emergency management which include:

- Use of products from Regional Flood Map production to guide post-disaster support for temporary housing and other Individual Assistance programs
- Technical assistance in the use of Risk MAP products to support ESF #14 (Long-Term Recovery), including flood hazard risk reduction

Authoritative Data

(see Table 6-2)

Specific Products

The Map Modernization Program continues to generate products and data across the U.S. These include local and regional reports, watershed-based flood hazard studies, Riverine Flood Hazard Studies, Coastal Flood Hazard Analysis (pre and post-disaster), regional flood maps and data, and an inventory of Levee-Impact Areas. Products are classified as regulatory (i.e., FIS, FIRM, FIRM Database) and non-regulatory (i.e., Flood Risk Database, Flood Risk Map, Flood Risk Report).

FEMA Mitigation Planning

Overview

FEMA's Multi-Hazard Mitigation Planning provides guidance and technical assistance to States and communities in the development of hazard mitigation plans. The plans utilize risk assessments, which involve a four-step process: identify hazards, profile hazard events, inventory assets, and estimate losses. This process measures the potential loss

Table 6-2: Authoritative Data – FEMA Map Modernization Program

Sub Category	Theme	Type	POC
Base Map			
Elevation	High resolution digital elevation	Polygon	DHS/FEMA
Natural Hazards			
Risk Analysis	Q3Flood Hazard Data	Polygon	DHS/FEMA
Risk Analysis	FIRM Flood Hazard Data	Line	DHS/FEMA
Risk Analysis	FIRM Flood Hazard Data	Point	DHS/FEMA
Risk Analysis	FIRM Flood Hazard Data	Polygon	DHS/FEMA
Risk Analysis	Firmettes	Raster	DHS/FEMA
Risk Analysis	National Flood Risk	Raster	DHS/FEMA

of life, personal injury, economic injury, and property damage resulting from natural hazards by assessing the vulnerability of people, buildings, and infrastructure to natural hazards. Local hazard mitigation plans establish the broad community vision and guiding principles for reducing hazard risk, and further proposes specific mitigation actions to eliminate or reduce identified vulnerabilities. A hazard mitigation plan typically contains the following sections:

Community Profile: Describes the makeup of the community, including geographic, demographic and economic characteristics

Hazard Identification and Analysis and Vulnerability Assessment: Identifies, analyzes and assess hazards that pose a threat to the community

Risk Assessment: Builds on historical data from past hazard occurrences, establishes detailed risk profiles for each hazard, and produced a hazard risk ranking based on analysis of frequency of occurrence, spatial extent and potential impact of each hazard

Capability Assessment: Examines a community's capacity to implement meaningful mitigation strategies and identifies opportunities to enhance that capacity

Mitigation Strategy: Links specific mitigation actions to be implemented by various local government agencies.

Operational Support

Data and analysis contained in State and local hazard mitigation plans can be utilized to support Recovery ESFs, including ESF #14 (Long-Term Community).

Authoritative Data

(see Table 6–3)

Specific Products

Through the mitigation planning process, state and local mitigation plans are submitted and held

by FEMA. These plans include hazards analysis, inventories of community assets (residential and commercial buildings, essential facilities police, fire, medical, schools, EOC) and utilities (power, gas, water), risk assessment studies, demographics analysis, and specialized studies of high potential loss facilities.

FEMA National Dam Safety Program

Overview

The National Dam Safety Program (NDSP) is managed by FEMA's Risk Analysis Division. The program provides research, information and technical assistance to states, localities and dam owners/operators on dam safety practices. The NDSP is a partnership with states, federal agencies, and other stakeholders supporting individual and community responsibilities for dam safety. This is accomplished through Grant Assistance to the states, Dam Safety Research, and Dam Safety Training.

The Dam Safety Program maintains the National Inventory of Dams, which includes approximately 80,000 dams. Of these, one third poses a “high” or “significant” hazard to life and property if failure occurs.

Operational Support

Data and analysis from the NDSP can be used to support assessments of risk from potential failure of high and significant risk dams in the US. Risk analysis can be used to determine the exposure of communities and their populations to dam breach.

Authoritative Data

(see Table 6–4)

Table 6–3: Authoritative Data – FEMA Mitigation Planning

Sub Category	Theme	Type	POC
Risk Analysis	Community Hazard Boundaries	Polygon	DHS/FEMA
Risk Analysis	Types and numbers of existing and future buildings, infrastructure and critical facilities in the hazard areas	Point	DHS/FEMA

Table 6–4: Authoritative Data – FEMA National Dam Safety Program

Sub Category	Theme	Type	POC
Dams			
Dams	National Dams	Point	DHS/FEMA
Natural Hazards			
Risk Analysis	Levee Accreditation	Polygon	DHS/FEMA
Risk Analysis	Dam Inundation Areas	Polygon	DHS/FEMA

Specific Products

NDSP's Risk Prioritization Tool is a standards-based decision-making tool for risk based dam safety prioritization. This application is used by state dam safety regulators to identify dams that most urgently need attention. The analysis performed looks at key themes potentially exposed to the failure of high risk dams. Specifically the models characterize key populations, properties, and public infrastructure. The output assists in the development and implementation of appropriate protective measures, including warning, evacuation and sheltering.

NIST Disaster Failures and Studies Program

Overview

The National Institute for Standards and Technology (NIST) Disaster and Failure Studies Program provides national coordination for field data collection, scientific and technical studies. The findings promote the implementation of study recommendations both to improve building and fire codes, standards, and practices and to fill gaps in knowledge about buildings and infrastructure performance, emergency response, and human behavior in hazard events.

Typical study objectives include:

- Establishing the likely technical factor or factors responsible for the damage, failure, and/or successful performance of buildings and/or infrastructure in the aftermath of a disaster or failure event.
- Evaluating the technical aspects of evacuation and emergency response procedures that contributed to the extent of injuries and fatalities sustained during the event.

- Determining the procedures and practices that were used in the design, construction, operation, and maintenance of the buildings and/or infrastructure.
- Promoting, enabling and tracking the adoption of recommendations through improved standards, codes, and practices as well as any research and other appropriate actions based on study findings.

Study objectives aimed to establish likely technical factors responsible for the damage, failure, and/or successful performance of buildings and/or infrastructure in the aftermath of a disaster or failure event. These evaluate the technical aspects of evacuation and emergency response procedures that contributed to the extent of injuries and fatalities sustained during the event. Through the determination of procedures and practices utilized in the design, construction, operation, and maintenance of the buildings and/or infrastructure, improved standards, codes, and practices are promoted.

Operational Support

Following a building failure that has resulted in substantial loss of life, NIST teams are authorized to assess building performance and emergency response and evacuation procedures for the structure(s). In support of disaster operations, NIST may access or develop a database of disaster and failure events, including; performance of the built environment (buildings and infrastructure) during hazard events), associated emergency response and evacuation

procedures. And technical, economic, and social factors that affect pre-disaster mitigation activities and post-disaster response efforts.

Authoritative Data

(see Table 6–5)

Specific Products

Post-event reporting may be available during response and recovery operations. These materials may include:

- Data and documents on the evacuation and emergency response procedures during the event
- Sequence of contributing factors and timeline of event outcomes or consequences
- Reports, papers and other publications that document the findings, conclusions, and recommendations of the technical studies
- Information on changes to standards, codes, and practices based on recommendations

6.1.2 Risk Reduction

Risk Reduction efforts are intended to reduce risk to life and property through the use of land use constraints, building practices, and other tools. These activities address risk in both the existing built environment and in future development, and they occur in both pre- and post-disaster environments.

Table 6–5: Authoritative Data – NIST Disaster Failures and Studies Program

Sub Category	Theme	Type	POC
Natural Hazards			
Risk Analysis	Building performance	Point	NIST
Risk Analysis	Lifeline performance	Polyline	NIST
Risk Analysis	Emergency response and evacuation analysis	Point	NIST

FEMA Building Science

Overview

The Building Science Branch is a technical services bureau made up of highly skilled subject matter experts, which develops and produces technical guidance and tools focused on fostering a disaster resilient built environment. Located within the FEMA Federal Insurance and Mitigation Administration's (FIMA's) Risk Reduction Division, the Building Science Branch supports the directorate's mission to reduce risk to life and property by providing state of the art technical hazard mitigation solutions for buildings.

The Building Science branch develops mitigation guidance that focuses on creating disaster-resilient

communities. Mitigation efforts provide value to the American people by creating safer communities and reducing loss of life and property. The Building Science activities provide technical support to public and private sector to support the development and adoption of model building codes and standards. An example of a past success has been the provision of state-of-the-art guidance for the construction of community and residential safe rooms to help protect people in their homes, public buildings, and schools in hurricane and tornado-prone areas.

Operational Support

In support of long-term recovery efforts following an event, FEMA's Building Science Branch supports the development of community-based recovery advisories that incorporate the most up-to-date building codes,

flood proofing requirements, seismic design standards, and wind-bracing requirements for new construction or repair of existing buildings. The Building Sciences Branch also manages the Mitigation Assessment Teams (MATs), which are deployed to disaster sites to assess and document disaster impacts on buildings, lifelines and essential facilities.

Authoritative Data

Authoritative data is based on the specific mitigation activities that the Building Science Branch is investigating and is directly attached to the individual communities they are supporting.

Specific Products

Building Science Branch data varies depending on the focus of their studies to include information created for the Mitigation Assessment Teams (assess the performance of mitigation activities post event, assess the performance of critical facilities, and evaluate the level of damage for the areas performing building assessment), hazard mitigation plans, and various technical support.

FEMA Community Rating System

Overview

The National Flood Insurance Program's (NFIP) Community Rating System (CRS) is a voluntary incentive program that recognizes and encourages community floodplain management activities that exceed the minimum NFIP requirements. As a result, flood insurance premium rates are discounted to reflect the reduced flood risk resulting from the community actions related to reduce flood losses, providing accurate insurance ratings, and promoting the awareness of flood insurance.

Table 6-6: Authoritative Data – FEMA Community Rating System

Sub Category	Theme	Type	POC
Natural Hazards			
Risk Reduction	CRS Communities	Polygon	DHS/FEMA

Table 6-7: Authoritative Data – FEMA Flood Mitigation Assistance Program

Sub Category	Theme	Type	POC
Natural Hazards			
Risk Reduction	FMA Project Locations	Point	DHS/FEMA
Risk Reduction	FMA Property Locations	Point	DHS/FEMA

Table 6-8: Authoritative Data – FEMA Hazard Mitigation Grant Program

Sub Category	Theme	Type	POC
Natural Hazards			
Risk Reduction	HMGP Project Locations	Point	DHS/FEMA
Risk Reduction	HMGP Property Locations	Point	DHS/FEMA

Operational Support

The CRS community data layer will be used during an event to identify the CRS communities to evaluate how the floodplain mitigation activities performed during the event.

Authoritative Data

(see Table 6–6)

Specific Products

The CRS data layer contains both CRS community polygon boundary and the CRS rating identifications.

FEMA Flood Mitigation Assistance Program

Overview

Under the Flood Mitigation Assistance (FMA) program, FEMA provides grant funding to assist States and local communities in implementing measures that reduce or eliminate the long-term risk of flood damage to buildings, manufactured homes, and other structures insured under the National Flood Insurance Program. Funding includes Planning Grants to prepare Flood Mitigation Plans and Project Grants to implement measures to reduce flood losses, such as elevation, acquisition, or relocation of NFIP-insured structures.

Operational Support

Following an event, the project/property locations can be utilized for identifying high-risk areas. The FMA program does not have an active post-event role outside of long-term recovery efforts.

Authoritative Data

(see Table 6–7)

Specific Products

FEMA's FMA data is not widely available outside the program management. The program develops map products identifying specific property locations in relationship to the Special Flood Hazard Area. These products are available through special request to FEMA.

FEMA Hazard Mitigation Grant Program

Overview

The Hazard Mitigation Grant Program (HMGP) provides grants to States and local governments to implement long-term hazard mitigation measures after a major disaster declaration. The purpose of the HMGP is to reduce the loss of life and property due to natural disasters and to enable mitigation measures to be implemented during the immediate recovery from a disaster.

HMGP funds may be used to fund projects that will reduce or eliminate the losses from future disasters. Projects must provide a long-term solution to a problem, such as elevating a home to reduce the risk of flood damages as opposed to buying sandbags and pumps to fight the flood. In addition, a project's potential savings must be more than the cost of implementing the project. Funds may be used to protect either public or private property or to purchase property that has been subjected to, or is in danger of, repetitive damage.

Operational Support

HMGP funding is only available to applicants that reside within a presidentially declared disaster area. Eligible applicants are State and local governments, Indian tribes or other tribal organizations, and certain non-profit organizations.

Following an event, the State prioritizes and selects project applications developed and submitted by local jurisdictions. The State forwards applications consistent with State mitigation planning objectives to FEMA for eligibility review. Funding for this grant program is limited and States and local communities must make difficult decisions as to the most effective use of grant funds.

Authoritative Data

(see Table 6–8)

Specific Products

The HMGP projects and property locations are often mapped based on mitigation type (acquisition, elevation, etc). In addition, mitigation plans funded under HMGP grants generate data by specific projects which can include, but are not limited to:

- Acquisition of real property for willing sellers and demolition or relocation of buildings to convert the property to open space use
- Retrofitting structures and facilities to minimize damages from high winds, earthquake, flood, wildfire, or other natural hazards
- Elevation of flood prone structures
- Development and initial implementation of vegetative management programs
- Minor flood control projects that do not duplicate the flood prevention activities of other Federal agencies
- Localized flood control projects, such as certain ring levees and floodwall systems, that are designed specifically to protect critical facilities
- Post-disaster building code related activities that support building code officials during the reconstruction process

FEMA National Earthquake Hazards Reduction Program

Overview

The National Earthquake Hazards Reduction Program (NEHRP) seeks to mitigate earthquake losses in the United States through research and implementation activities in the fields of earthquake science and engineering. NEHRP is the Federal Government's coordinated approach to addressing earthquake risks. Congress established the program in 1977 as a long-term, nationwide program to reduce the risks to life and property in the United States resulting from earthquakes. NEHRP is managed as a collaborative effort among FEMA, the National Institute of Standards and Technology (NIST), the National Science Foundation (NSF), and the U.S. Geological Survey (USGS).

The NEHRP agencies have established three overarching, long-term strategic goals; to improve understanding of earthquake processes and impacts, develop cost-effective measures to reduce earthquake impacts on individuals, the built environment, and

society-at-large, and to improve the earthquake resilience of communities nationwide.

Operational Support

Following an earthquake, NEHRP agencies (FEMA, NIST, & USGS) can provide subject matter expertise for FEMA response operations to assess building and lifeline performance in effort to focus search and rescue operations to areas with high probabilities of damage and fatalities. In addition, many of the earthquake specific EEIs can be addressed through interpretation of USGS geospatial data and analysis and other event-related products

Authoritative Data

(see Table 6–9)

Specific Products

NEHRP stores publications and data related to past earthquakes damages in their NEHRP Clearinghouse. The NEHRP Clearinghouse contains over 2,000 earthquake-related documents dating back to 1977. NEHRP also produces (through FEMA and NIST)

a range of technical studies related to building and lifeline performance, building collapse (in support of ESF 9 – Search and Rescue), casualty models (in support of ESF 8 – Public Health and Medical), performance of energy lifelines (in support of ESF 12 – Energy) and other functional studies that contribute to improved performance of Emergency Support Functions (ESF).

FEMA Pre-Disaster Mitigation

Overview

The Pre-Disaster Mitigation (PDM) program provides funds to states, territories, Indian tribal governments, communities, and universities for hazard mitigation planning and the implementation of mitigation projects prior to a disaster event. Funding these plans and projects reduces overall risks to the population and structures, while also reducing reliance on funding from actual disaster declarations. PDM grants are to be awarded on a competitive basis and without reference to state allocations, quotas, or other formula-based allocation of funds.

Operational Support

The focus of the PDM program is on pre-disaster activities.

Authoritative Data

(see Table 6–10)

Specific Products

PDM data is focused at managing the locations of projects and properties funded by their grants. In addition to the geospatial data, details are maintained by project and available by request.

Table 6–9: Authoritative Data – FEMA National Earthquake Hazards Reduction Program

Sub Category	Theme	Type	POC
Natural Hazards			
Risk Reduction	Seismic Impact Assessments of Critical Infrastructure	Point	DHS/FEMA

Table 6–10: Authoritative Data – FEMA Pre-Disaster Mitigation

Sub Category	Theme	Type	POC
Natural Hazards			
Risk Reduction	PDM Project Locations	Point	DHS/FEMA
Risk Reduction	PDM Property Locations	Point	DHS/FEMA

6.1.3 Risk Insurance

Risk insurance provides for the financial protection for anticipated future losses by allowing or requiring owners of property to insure their assets. With large populations residing in close proximity to natural hazards, risk insurance is an alternative to direct disaster assistance in area with anticipated risks.

FEMA Repetitive Flood Claims

Overview

The Repetitive Flood Claims (RFC) grant program provides funding to reduce or eliminate the long-term risk of flood damage to structures insured under the National Flood Insurance Program (NFIP) that have had one or more claim payment(s) for flood damages. The long-term goal of the program is to reduce or eliminate the number reoccurring flood insurance claims, through mitigation activities that are in the best interest of the National Flood Insurance Fund (NFIF).

The RFC program provides property owners who are not eligible for FMA funds with an opportunity to mitigate future losses to their property. All RFC grants are eligible for up to 100 percent Federal cost assistance and are awarded to Applicants on a

nationwide basis without reference to State allocations, quotas, or other formula-based allocations.

Operational Support

Up to \$10 million is available annually for FEMA to provide RFC funds to assist States and communities reduce flood damages to insured properties that have had one or more claims to the National Flood Insurance Program (NFIP). In the recovery phases following a flood-related event, the program provides grant funding to assist property owners in repairing properties in a manner that will reduce future losses to the structures.

Authoritative Data

(see *Table 6–11*)

Specific Products

RFC stores data related to projects and properties. While this information is not widely available outside the program management, there are map products available for the authoritative data listed above as well as a database that stores the project information.

FEMA Severe Repetitive Loss

Overview

The Severe Repetitive Loss (SRL) grant program funds the acquisition of severe repetitive loss properties, as well as non-residential properties that meet the same claims. The overall effort is to reduce or eliminate claims under the NFIP through project activities that will result in the greatest savings to the National Flood Insurance Fund (NFIF). In order for a property to meet the SRL designation, it must be insured under the NFIP and have incurred flood losses that resulted in either:

- Four or more flood insurance claims exceeding \$5,000, with at least two of those payments occurring in a 10-year period, and with the total claims paid exceeding \$20,000; or
- Two or more flood insurance claims payments that together exceeded the value of the property

Acquisitions include the demolition or relocation of flood-prone structures and deed restricting the vacant land to open space uses in perpetuity. Awards will be prioritized to those projects that mitigate SRL properties and to those that create the greatest savings to the NFIF based on a benefit-cost analysis.

Operational Support

The SRL program supports long-term recovery activates following a flood-related event with properties meeting the threshold requirements due to the current disaster. SRL provides the most significant property-specific mitigation measures by eliminating future losses for given geographic area.

Authoritative Data

(see *Table 6–12*)

Table 6–11: Authoritative Data – FEMA Repetitive Flood Claims

Sub Category	Theme	Type	POC
Natural Hazards			
Risk Reduction	RFC Project Locations	Point	DHS/FEMA
Risk Reduction	RFC Project Locations	Point	DHS/FEMA

Table 6–12: Authoritative Data – FEMA Severe Repetitive Loss

Sub Category	Theme	Type	POC
Natural Hazards			
Risk Reduction	SRL Property Locations	Point	DHS/FEMA

Specific Products

SRL stores data specific to the properties it has funded. FEMA preforms field data collection to include GPS coordinates and additional sire-specific details for the management of their program.

FEMA Risk Insurance Division

Overview

The Risk Insurance Division helps reduce flood losses by providing affordable flood insurance for property owners and by encouraging communities to adopt and enforce floodplain management regulations that mitigate the effects of flooding on new and improved structures. The division manages the National Flood Insurance Program (NFIP), which works closely with 90 private insurance companies to offer flood insurance to property owners and renters. In order to qualify for flood insurance, a community must join the NFIP and agree to enforce sound floodplain management standards.

The Risk Insurance Division also manages the Coastal Barriers Resource System, a database of information related to coastal barriers and is contained on a Flood Insurance Rate Map.

Operational Support

The Risk Insurance Division does not provide operational support to FEMA under the National Response Framework.

Authoritative Data

(see Table 6–13)

Specific Products

A Toolkit has been developed for communities and homeowners to address the identification of flood risk and protective measures. The NFIP Levee Toolkit includes geographically referenced information on levees across the U.S. and steps to take to protect homes and communities from levee failure.

6.2 Preparedness

Preparedness implies a state of readiness or the taking of preventative measures to minimize the impacts of a disastrous event on life and property. Preparedness efforts are undertaken in advance of an event and build upon the experiences of past and predictions of future events.

DHS National Planning Scenarios

Overview

The Homeland Security Council (HSC), in partnership with the DHS, federal interagency partners, and state and local homeland security agencies has developed fifteen all-hazards planning scenarios to assist stakeholders with understanding the range of required prevention, protection, response, and recovery resources and requirements. From this, the SWG refined and vetted fifteen

all hazards planning scenarios. The National Planning Scenarios, which depict a diverse set of high-consequence threat scenarios of both potential terrorist attacks and natural disasters. Collectively, the 15 scenarios are designed to focus contingency planning for homeland security preparedness work at all levels of government and with the private sector. The scenarios form the basis for coordinated federal planning, training, exercises, and grant investments needed to prepare for emergencies of all types. Twelve represent terrorist attacks; three represent natural disasters or naturally occurring epidemics. Each of the 15 scenarios follows the same outline to include a detailed scenario description, planning considerations, and implications.

The fifteen all-hazards National Planning Scenarios are an integral component of DHS' capabilities-based approach to implementing Homeland Security Presidential Directive 8: National Preparedness (HSPD-8). The scenarios serve as the foundation for the development of homeland security tasks, target capabilities, and standards and performance metrics against which capabilities and tasks will ultimately be measured. The scenario-derived capabilities and standards serve as a basis for assessing national preparedness; help guide Federal preparedness assistance to State, local, and tribal governments; and assist in development of national exercises and training programs. These scenarios do not represent the full extent of potential scenarios and should be considered in support of capability based planning.

Operational Support

The planning scenario documents provide key information for activities related to similar event scenarios.

Authoritative Data

The scenarios do not generate any specific authoritative data but do provide information relevant to their respective event and scenario location. The

Table 6–13: Authoritative Data – FEMA Risk Insurance Division

Sub Category	Theme	Type	POC
Natural Hazards			
Risk Analysis	NFIP Community Identification Number	Point	DHS/FEMA
Risk Analysis	Coastal Barriers	Polyline	DHS/FEMA

Best Practices - ENVAS for Environmental Assessments

FEMA Region X serves the states of Alaska, Idaho, Oregon and Washington. The Environmental Program is an important part of this FEMA regional organization whose mission is to ensure that FEMA's activities (including disaster response, recovery, and hazard mitigation) are carried out in a manner consistent with national environmental policies, i.e. with minimum adverse environmental impacts.

The FEMA Region X Environmental Program is leading the way to expediting and enhance the environmental review process using geospatial technology. They have designed and implemented the ENVAS (Environmental Assessment) GIS Application project with the following benefits:

- It provides an integrated and comprehensive GIS database and intuitive user interface system that queries data provided by various state and federal agencies all in one application
- It provides a coordinated overview of potential environmental concerns associated with repair or reconstruction projects
- It provides automated reports and mapping on common issues including endangered species, wetlands and streams, archaeological and cultural resources, and others. The map can be generated using USGS topographic maps or USGS aerial photography as a base mapping layer

details captured are applicable to similar event scenarios likely to impact the US in the future. Reviewing these materials provides the reader with subject matter specific information to support their involvement in activities related to actual events.

- It allows FEMA staff to screen disaster funding requests quickly for environmental concerns and develop appropriate responses to aid coordination with federal and state resource agencies, permitting entities, and local jurisdictions
- It ultimately facilitates a more efficient recovery response and repair of affected infrastructure

The ENVAS GIS Application has a very simple function – It allows various FEMA users to select or define a potential or real disaster area and produce automated reports with maps listing all the environmentally sensitive resources within a specified buffer around the area. Prior to the implementation of ENVAS GIS, this task would take several hours and sometimes days, compiling information from various databases, coordinating with GIS specialists to produce maps. Using the ENVAS GIS application also allows non-technical users to produce useful reports within a few minutes.

ENVAS serves as a good example of how the implementation of relatively inexpensive technology, designed with careful consideration for users and business processes, can go a long way to improving the efficiency and quality of service for an organization and inter-governmental coordination efforts. The application has been used in Region X since 2004 and has been revised through several desktop versions into its current web based version. Because of their dedication to serving the customer based needs for GIS, Region X has been designated as a center of excellence within FEMA.

Specific Products

Each of the planning scenarios discusses general scenario descriptions, overall planning considerations, geographic considerations, timelines, and key implications. While not geospatial specific, the scenarios incorporate analysis from multiple tools and methodologies.

FEMA Chemical Stockpile Emergency Preparedness Program

Overview

The Chemical Stockpile Emergency Preparedness Program (CSEPP) is a partnership between the Federal Emergency Management Agency and the U.S. Department of the Army, providing emergency preparedness assistance and resources to communities surrounding the Army's chemical warfare agent stockpiles. In accordance with international treaties and national policy, the Army is fulfilling its mission to eliminate aging chemical munitions and warfare materials housed at the stockpile installations. CSEPP will remain in place until the stockpiles are completely destroyed.

The CSEPP efforts are designed to protect the health and safety of the public, work force, and environment from the effects of a chemical accident or incident involving the U.S. Army chemical stockpile. FEMA works closely with the U.S. Army; state, local and tribal emergency management agencies; public health, environmental, fire, rescue, and law enforcement professionals; medical providers, and elected officials to provide emergency preparedness assistance in CSEPP communities. Program components include emergency planning, training, public outreach and education, exercises, medical preparedness and response, public alert and notification, and communications.

Operational Support

In the event of a chemical release, the affected installation will operate as the incident manager for the event. Activities would include guidance on citizen evacuations and sheltering, information on the released chemical(s), and modeled plume information for the event. This information would be released to

the impacted cities, counties, and states immediately and updated as the event progresses.

Authoritative Data

(see Table 6–14)

Specific Products

The majority of the CSEPP products are not geospatial however most relate back to the authoritative data listed above. This program is deeply vested in annual training and exercise activities with products documenting shelter guidance, medical evaluation, and general event response activities.

A recent geospatial-specific tool, the Special Population Planner (SPP) has been developed and is operational with the Alabama Emergency Management Agency and six Alabama counties. The SPP facilitates emergency planning for special-needs populations in effort to empower and prepare the community for related disasters.

FEMA Citizen Corps

Overview

Citizen Corps was created in 2002 to help coordinate volunteer activities that will make our communities safer, stronger, and better prepared to respond to any emergency situation. Citizen Corps is coordinated

nationally by FEMA and works closely with other federal entities, state and local governments, first responders and emergency managers, the volunteer community, and the Corporation for National & Community Service.

It provides opportunities for people to participate in a range of measures to make their families, their homes, and their communities safer from the threats of crime, terrorism, and disasters of all kinds.

Through citizen involvement in supporting preparedness, training Citizen Corps builds on the successful efforts that are in place in many communities around the country to prevent crime and respond to emergencies. Programs that started through local innovation are the foundation for Citizen Corps and this national approach to citizen participation in community safety.

The Citizen Corps mission is accomplished through a national network of state, local, and tribal Citizen Corps Councils. These councils build on community strengths to implement the Citizen Corps preparedness programs and carry out a local strategy to involve government, community leaders, and citizens in all-hazards preparedness and resilience. The 5 Citizen Corps programs are:

- **Community Emergency Response Teams (CERT):** Provides training to prepare citizens to respond to emergency situations in their communities
- **Fire Corps:** Promotes the use of citizen advocates (volunteers) to support and augment the capacity of resource-constrained fire and emergency service departments at all levels: volunteer, combination, and career
- **Medical Reserve Corps (MRC):** Coordinates the skills of practicing and retired physicians, nurses and other health professionals as well as other citizens interested in health issues, who are eager to volunteer to address their community's ongoing

Table 6–14: Authoritative Data – FEMA Chemical Stockpile Emergency Preparedness Program

Sub Category	Theme	Type	POC
Emergency Services			
Shelter Locations	CSEPP Pressurized Shelters	Point	DHS/FEMA
Man-Made Hazards			
Emergency Warning	Protective Action Zones	Polygon	DHS/FEMA
Emergency Warning	Incident Plume Data	Polygon	DHS/FEMA

Table 6–15: Authoritative Data – FEMA Citizen Corps

Sub Category	Theme	Type	POC
Emergency Services			
Emergency Resources	Citizen Corps Councils Areas	Polygon	DHS/FEMA
Emergency Resources	Community Emergency Response Team/Program Areas	Polygon	DHS/FEMA
Emergency Resources	Community Emergency Response Team Staging Areas	Point	DHS/FEMA
Emergency Resources	Fire Corps Program Locations	Point	DHS/FEMA
Emergency Resources	Medical Reserve Corps Program Locations	Point	DHS/FEMA
Emergency Resources	USAonWatch Program Locations	Point	DHS/FEMA
Emergency Resources	Volunteers in Police Service Program Locations	Point	DHS/FEMA

public health needs and to help their community during large-scale emergency situations

- **USAonWatch:** Serves as the face of the National Neighborhood Watch Program with time-tested practices such as “eyes-and-ears” training and target-hardening techniques
- **Volunteers in Police Service (VIPS):** Provides support and resources for agencies interested in developing or enhancing a volunteer program and for citizens who wish to volunteer their time and skills with a law enforcement agency

Operational Support

Following a crisis event, Citizen Corps programs will support local emergency responders, disaster relief efforts, and overall community safety. Through these pre-arranged volunteer opportunities, citizens will be vetted, trained, and ready to provide immediate assistance to their communities.

Local CERT members can provide critical support to first responders, immediate assistance to survivors, and organize spontaneous volunteers at a disaster site.

- **Fire Corps** volunteers will work side-by-side with fire and emergency service departments in support of their first-responder duties.
- **MRC** members will assist in the provision of much-needed medical assistance by volunteer citizens, practicing and retired physicians, nurses and other health professionals.
- **USAonWatch** coordination will support “community-watch activities” at a time when local law enforcement is occupied with specific response & recovery duties.
- **VIPS** volunteers will support the formal activities of state and local law enforcement agencies.

Authoritative Data

(see Table 6–15)

Specific Products

The Citizen Corps programs provide data systems tracking membership, training, and resources. While this information is not widely available outside the program management, there are map products available for the Authoritative data listed above as well as a Program locator application located on their internet site.

FEMA Continuity of Operations Division

Overview

Continuity of Operations (COOP) is an effort within individual executive departments and agencies to ensure that Primary Mission Essential Functions (PMEF) continue to be performed during a wide range of emergencies, including localized acts of nature, accidents and technological or attack-related emergencies. The ultimate goal of continuity efforts in the executive branch is the continuation of National Essential Functions (NEF). In order to achieve that goal, the objective for organizations is to identify their Essential Functions (EF) and ensure that those functions can be continued throughout, or resumed rapidly after, a disruption of normal activities.

An organization’s resiliency is directly related to the effectiveness of its continuity capability and ability to perform its essential functions continuously. The continuity program staff within an agency shall coordinate and oversee the development and implementation of continuity plans and supporting procedures. These activities establish consistent performance metrics, compile best practices, develop implementation plans, and facilitate cross-agency continuity evaluations.

A COOP plan shall be developed and documented that when implemented will provide for continued performance of essential Federal functions under all

circumstances. According to Federal Preparedness Circular 65, at a minimum, the plan should:

- Delineate essential functions and activities
- Outline a decision process for determining appropriate actions in implementing COOP plans and procedures
- Establish a roster of fully equipped and trained emergency personnel with the authority to perform essential functions and activities
- Include procedures for employee advisories, alerts, and COOP plan activation, with instructions for relocation to pre-designated facilities, with and without warning, during duty and non-duty hours
- Provide for personnel accountability throughout the duration of the emergency
- Provide for attaining operational capability within 12 hours
- Establish reliable processes and procedures to acquire resources necessary to continue essential functions and sustain operations for up to 30 days

Operational Support

It is the policy of the United States to have in place a comprehensive and effective program to ensure continuity of essential Federal functions under all circumstances. As a baseline of preparedness for the full range of potential emergencies, all Federal agencies shall have in place a viable COOP capability which ensures the performance of their essential functions during any emergency or situation that may disrupt normal operations.

Any event that makes it impossible for employees to work in their regular facility could result in the activation of a continuity plan. In this situation there are typically four phases of Continuity of Operations Activation:

- Phase I – Readiness and Preparedness

- Phase II – Activation and Relocation: plans, procedures, and schedules to transfer activities, personnel, records, and equipment to alternate facilities are activated
- Phase III – Continuity Operations: full execution of essential operations at alternate operating facilities is commenced
- Phase IV – Reconstitution: operations at alternate facility are terminated and normal operations resume

During incident response activities any of these phases could be activated with varying impacts on the event operations.

Authoritative Data

(see Table 6–16)

Specific Products

All executive departments of the US Federal Government maintain COOP plans which include location-specific information.

FEMA Homeland Security Exercise and Evaluation Program

Overview

The Homeland Security Exercise and Evaluation Program (HSEEP) provides common exercise policy and program guidance through a performance-based exercise program. Through exercises, the National Exercise Program supports organizations to achieve objective assessments of their capabilities so that strengths and areas for improvement are identified, corrected, and shared as appropriate prior to a real incident. HSEEP provides a standardized methodology and terminology for exercise design, development, conduct, evaluation, and improvement planning regardless of the nature and composition of their sponsoring agency or organization.

HSEEP reflects lessons learned and best practices from existing exercise programs and can be adapted to the full spectrum of hazardous scenarios and incidents (e.g., natural disasters, terrorism, and technological events). The HSEEP documents and reference volumes integrate language and concepts from the National Response Plan (NRP), the National

Incident Management System (NIMS), the National Preparedness Goal, the Universal Task List (UTL), the Target Capabilities List (TCL), existing exercise programs, and prevention and response protocols from all levels of government.

Operational Support

As a significant preparedness effort, HSEEP links the exercise community to geospatial products. Exercise efforts are quickly expanding their use of spatial information for identifying their respective geographic areas and providing mock-situational awareness in a format consistent with tools utilized in Homeland Security missions. Products and data developed for exercise support will have an immediate and relevant place in response to a similar event.

Authoritative Data

While authoritative data is developed and shared through HSEEP activities, it remains unique to the scenario and geography is designed around. Currently, this information is not maintained in a central location and must be requested through the relevant exercise organization.

Specific Products

The HSEEP utilizes scenario-based geospatial products, including Hazus, in exercise design, development, conduct and improvement planning.

FEMA Integrated Public Alert and Warning System

Overview

Executive Order 13407 established as policy the requirement for the United States to have an effective, reliable, integrated, flexible, and comprehensive system to alert and warn the American people. FEMA is designated within the

Table 6–16: Authoritative Data – FEMA Continuity of Operations Division

Sub Category	Theme	Type	POC
Specialized Response Teams			
Other Federal Agency	Continuity Facility Locations	Point	DHS/FEMA
Other Federal Agency	Emergency Employee Locations	Point	DHS/FEMA

Table 6–17: Authoritative Data – FEMA Integrated Public Alert and Warning System

Sub Category	Theme	Type	POC
Telecommunications			
Broadcasting	IPAWS Coverage Areas (Messaging Type)	Polygon	DHS/FEMA
Broadcasting	Primary Entry Points (PEP)	Point	DHS/FEMA

Department of Homeland Security to implement this policy of the United States for a public alert and warning system as outlined in Executive Order 13407 and has established a program office to implement IPAWS. FEMA and its federal partners, the Federal Communications Commission, the National Oceanic and Atmospheric Administration's National Weather Service and the DHS Science and Technology Directorate are working together to transform the national alert and warning system to enable rapid dissemination of authenticated alert information over as many communications channels as possible.

During an emergency, alert and warning officials need to provide the public with life-saving information quickly, regardless of what communications technologies they use. IPAWS is a modernization and integration of the nation's alert and warning infrastructure, integrating new and existing public alert and warning systems and technologies from Federal, State, territorial, tribal, and local governments. The system is intended to provide a broader range of message options and communications pathways for the delivery of alert and warning information to the American people before, during, and after a disaster.

Operational Support

In support of emergency incidents, IPAWS serves as the federal communication channel for emergency alerts and messaging. This information may originate with Federal, state, and/or local government officials, reaching out to the citizens with urgent messages. The system provides coverage to 90% of the American public through broadcast stations (Primary Entry Points (PEP) located throughout the country with a direct connection to resilient transmission capabilities. These stations provide the initial broadcast of a Presidential EAS message directly to any mobile device within range of particular cellular communications towers.

With the mission to provide integrated services and capabilities to local, state, and federal authorities that enable them to alert and warn their respective communities via multiple communications methods, the public can expect the expansion of alert notifications technologies through current technologies. This process will disseminate information quickly in an automated manner, allowing critical crisis management resources to focus notification efforts on areas outside the messaging reach.

Authoritative Data

(see Table 6-17)

Specific Products

The Commercial Mobile Alert System (CMAS) is one of the major components of the IPAWS. The CMAS component will provide an interface to participating cellular mobile service providers for delivery of critical alert information to mobile devices in a danger zone. Specifically, the IPAWS CMAS capability will provide Federal, state, territorial, tribal and local government officials the ability to send 90 character, geographically targeted text alerts to the public, warning of imminent threats to life and property. The cellular industry, the FCC, and DHS S&T are critical partners with FEMA in developing this new alerting capability. The initial requirements of the system were developed by an advisory committee established by the FCC in accordance with the Warning, Alert and Response Network ("WARN") Act of 2006. The Commercial Mobile Service Alert Advisory Committee (CMSAAC) conducted meetings during 2008 with findings published in three FCC Report and Order documents.

NOAA is developing the Geo-Targeted Alerting System (GTAS) in partnership with IPAWS for plume modeling and collaboration. GTAS will quickly estimate the affected area during a HAZMAT incident using current weather conditions and allow for the rapid creation of a CAP message for public alerting.

GTAS also provides collaboration tools for emergency managers to leverage the expertise of their supporting National Weather Service Weather Forecast Office.

FEMA Logistics Management Directorate

Overview

The Logistics Management Directorate (LMD) has the mission to effectively plan, manage and sustain national logistics response and recovery operations, in support of domestic emergencies and special events, acting as the National Logistics Coordinator (NLC) or Single Logistics Integrator for domestic incident support. LMD is organized around the following four core competencies:

- **Logistics Operations** - Manages and executes the national logistics command and coordination, tracking and reporting for all-hazards operations
- **Logistics Plans and Exercises** - Develops and provides cohesive and synchronized logistics plans and exercises to achieve both short and long term readiness requirements
- **Distribution Management** - Manages a comprehensive supply chain, warehouse and transportation operation
- **Property Management** - Provides management oversight, internal control and technical reviews in the areas of property accountability, reutilization, and disposal of Disaster Operations equipment

Operational Support

FEMA relies on the LMD to maintain and deliver life-saving commodities in support of its all hazards mission. Central to this concept are the Initial Response Resources (IRR) that are ready to be deployed to relieve the suffering of disaster survivors. These items consist of six basic items: 1) water, 2) tarps, 3) meals 4) cots, 5) blue roof

sheeting, and 6) blankets. These items are intended to sustain lives and prevent further property damage during an emergency or disaster.

During catastrophic events IRR commodities may be distributed to as many as 60 forward sites for distribution. During complex disaster scenarios these commodities flow through specifically designed National Logistics Support Bases (NLSB) operated by FEMA's Logistics Management Directorate, to State Resourced Staging Areas, also known as Points of Distribution (POD) operated by State and Local governments.

Authoritative Data

(see Table 6–18)

Specific Products

The Logistics Supply Chain Management System (previously Total Asset Visibility (TAV) (LSCMS) supports FEMA's mission of responding to all hazards expediently and efficiently by improving the performance and accountability of the nation's end-to-end supply chain management of critical assets and commodities. Through this process LSCMS supports the LMD mission as the National Logistics Coordinator.

FEMA National Exercise Division

Overview

The National Exercise Division (NED) was established within FEMA to develop, coordinate, and manage a national exercise program that would enable Federal, Tribal, Territorial, Regional, State, and local stakeholders to exercise and evaluate their preparedness capabilities in a consistent and integrated manner. Under the NED, the Homeland Security Exercise and Evaluation Program (HSEEP) was established as the nation's capabilities-based exercise and evaluation program to develop standardized policy, methodology, and terminology for all aspects of exercise design, development, conduct, evaluation, and improvement planning.

Operational Support

While focused at exercise and opportunities, the National Exercise and Simulation Center (NESC) provides an EOC-type training environment suitable for supporting the FEMA NRCC with desk space as well as access to the multitude of exercise and simulation tools available to the NED.

Authoritative Data

While authoritative data is developed and shared through NED and NESC activities, it remains unique to the scenario and geography it is designed around. Currently this information is not maintained in a

central location for distribution in support of response and recovery activities.

Specific Products

The Standard Unified Modeling Mapping Integration Toolkit (SUMMIT) provides the NESC with the ability to discover and integrate geospatial models, data, and SME expertise applicable to specified hazards, regions, and objectives. SUMMIT supports the generation of simulations that can rapidly ingest collaborative data and deliver an integrated analysis and display of the simulated results.

FEMA Public Affairs

Overview

FEMA's role in providing Public Information supports the communication of timely, accurate, and accessible information on the incident's cause, size, and current situation to the public, responders, and other stakeholders. Public information is coordinated and integrated across jurisdictions, agencies, and organizations; among Federal, State, tribal, and local governments; and with NGOs and the private sector.

Operational Support

Both before and following an incident, FEMA provides key public information on historic and current disasters. As much of the event information is FOUO, the FEMA Public Information staff serves as the public's portal for information and map-based products. In coordination with the FEMA Office of Public Affairs, the Public information Officer assigned to an event is responsible for gathering, verifying, coordinating, and disseminating this information for both internal and external use. These activities take place at the NRCC, RRCC, JFO, and JIC and relevant information is disseminated across a coordinated series of mechanisms to include email, web sites, and social network services.

Table 6–18: Authoritative Data – FEMA Logistics Management Directorate

Sub Category	Theme	Type	POC
Field Operation Locations			
DHS/FEMA	IRR Commodity Locations	Polygon	DHS/FEMA
DHS/FEMA	State Resourced Staging Area Locations	Point	DHS/FEMA
Government Facilities			
DHS/FEMA	National Logistics Support Locations	Point	DHS/FEMA

Authoritative Data

(see Table 6–19)

Specific Products

FEMA provides public access to current and historic information through their web site (<http://www.fema.gov/hazard/index.shtm>). From this location, access is provided to the authoritative data listed above, text reports, and map products for specific events and general interests. Products include; analytical national maps, current map products from major events, historic maps/data, and links to other FEMA programs.

FEMA Radiological Emergency Preparedness Program

Overview

FEMA established the Radiological Emergency Preparedness (REP) Program to ensure the health and safety of citizens living around commercial nuclear power plants would be adequately protected in the event of a nuclear power plant accident and inform and educate the public about radiological emergency preparedness. This is accomplished in coordination with the Nuclear Regulatory Commission (NRC), and the facility owners and operators.

The REP Program has responsibility for activities outside the nuclear power plant boundaries. The program provides emergency planning and preparedness support to the State, tribal and local

governments adjacent to the nuclear power plants. All onsite activities fall under the responsibility of the NRC for regulatory compliance, emergency planning, and incident response.

Operational Support

When a radiological emergency occurs, nuclear power plant personnel evaluate plant conditions and make protective action recommendations to the state and local government agencies on how to protect the population. Based on the recommendation and independent assessment of other local factors, the state or local government agencies are responsible for making decisions on the actions necessary to protect the public and for relaying these decisions to the public.

Factors that affect protective action decisions include plant conditions, competing events, weather, evacuation times, shelter factors, how quickly an incident develops, how short-lived a release of radiation may be, and other conditions.

Initial protective actions considered for a radiological emergency include evacuation and sheltering. These recommendations would be expected to include a two-mile radius around the plant along with citizens living and working in the 5 and 10-mile zone directly downwind and slightly too either side of the projected path of the release.

Table 6–19: Authoritative Data – FEMA Public Affairs

Sub Category	Theme	Type	POC
Event Damage			
Event Location	FEMA Designated Counties	Polygon	DHS/FEMA
Event Location	FEMA Imagery Derived Damage Areas	Polygon	DHS/FEMA

Table 6–20: Authoritative Data – FEMA Radiological Emergency Preparedness Program

Sub Category	Theme	Type	POC
Event Impact			
Evacuation	REP Nuclear Evacuation Routes	Polyline	DHS/FEMA
Evacuation	REP Relocation Areas	Polygon	DHS/FEMA
Event Location	REP Modeled Plume	Polygon	DHS/FEMA
Man-Made Hazards			
Emergency Warning	REP Emergency Planning Zone (EPZ) – Plume Exposure (10 miles)	Polygon	DHS/FEMA
Emergency Warning	REP Emergency Planning Zone (EPZ) – Ingestion Pathway (50 miles)	Polygon	DHS/FEMA

Authoritative Data

(see Table 6–20)

Specific Products

Planning maps are produced for each nuclear facility and should be available through the respective FEMA Region and/or State EOC.

This page intentionally left blank.

Team
Members

GeoCONOPS

Requirements
& Capabilities

Specific
Mission Areas

Disaster
Operations

Catastrophic
Disasters

Mitigation &
Preparedness

Appendices



APPENDIX A: MISSION ENGINEERING METHODOLOGY OVERVIEW

The collection of geospatial-specific requirements across the federal entities supporting the NRF required execution of proven methodology to ensure that information is efficiently collected, analyzed, and consolidated into one uniform document. The Mission Engineering® (ME) methodology provides this approach as an assessment of holistic operations supporting the Geospatial Management Office's (GMO) GeoCONOPS. The premise of ME is to start from the strategic vision of the organization and then build downward, using a graphically rich framework to characterize and understand how the individual processes, activities, and interactions of the organization fit within the intended realms of missions, customers, suppliers, and responsibilities. The ME approach results in a definition of current operating practices and ties these to the strategic operations such that it is possible to simultaneously identify desirable "to be" processes that are logical supplements to the current "as is" practices.

This methodology was used to assess the geospatial community and baseline interactions between and among various federal entities, information sharing

needs, technologies, products, and processes. The ME approach consists of progressive phases (Community Analysis and Operations Analysis) that increase in substantive detail such that the end product not only reflects the four key mission objectives but the detailed information needed to execute these missions from the federal partners. All the ME phases are highly iterative and can be tailored to capture, analyze, visualize, and communicate organizational needs.

In development of this GeoCONOPS, these assessments focused upon the Geospatial community's operational environment and processes to enable Department of Homeland Security (DHS) and the federal mission partners to make more knowledgeable, timely, and defined use of geospatial information and products.

Community Analysis

The Community Analysis phase characterizes how the Geospatial community operates within and supports the overall DHS community. The intent of this phase is to describe and characterize the various actors and stakeholders, their relationships, as well as tools that compose the current geospatial support to emergency response operations at the national, regional, and field levels. ME products in this phase illustrate mission-critical, business, and operations support services as well as the information flows between and among actors and stakeholders.

The GeoCONOPS Community Model (*see Figure A-1*) provides a graphical representation of the operational framework that:

- Identifies actors and stakeholders that support the Geospatial community mission
- Identifies the information environment, actor responsibilities, and transactional information exchanges
- Documents methods for sharing data within and outside the Geospatial community

- Illustrates high-level processes across the geospatial mission operations and the correlating relationships of these processes with stakeholders.

Operations Analysis

The Operational Analysis phase decomposes the Geospatial community further to visualize the processes that the actors and stakeholders follow to achieve their mission needs and responsibilities.

Information Transaction Inventory (ITI)

captures specific details regarding the movement of geospatial information into, across, and out of the Geospatial community. The ITI defines the fundamental processes involved in information

assimilation and analytical effort, clarifies current information transactions, demonstrates what data interfaces exist, which systems currently integrate information transactions, and the frequency of the information transactions.

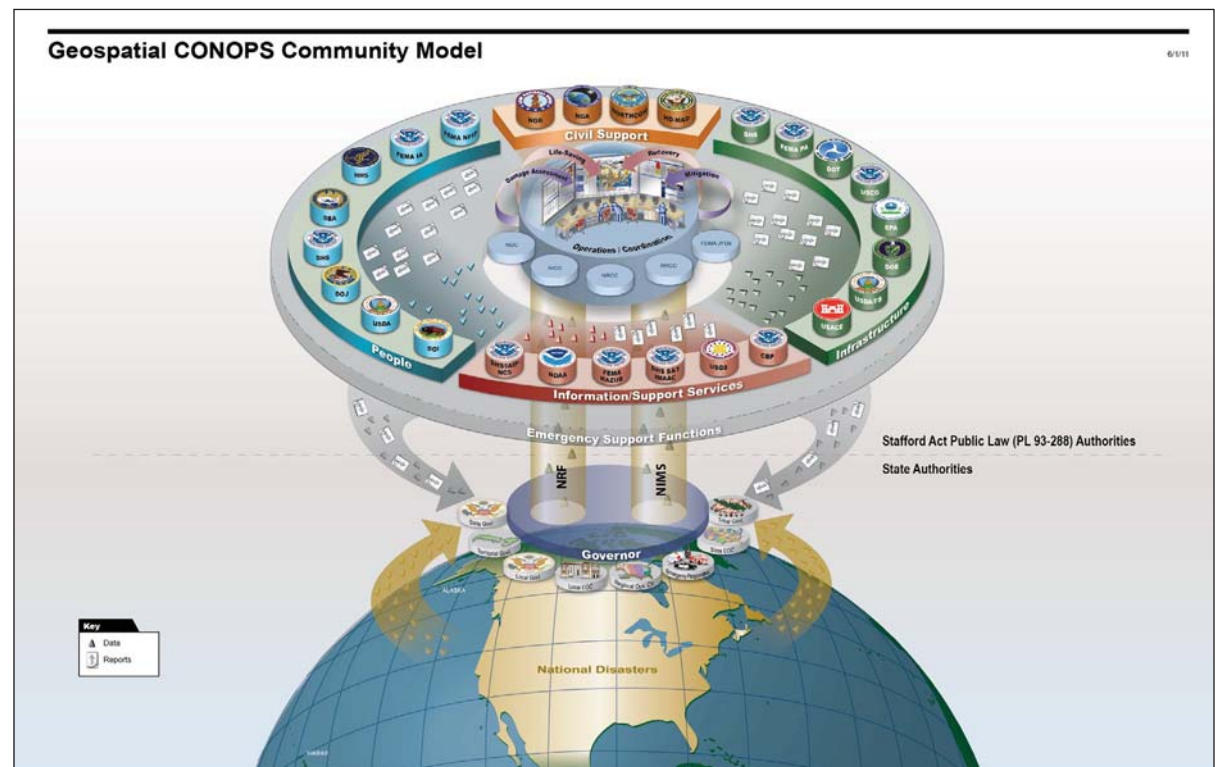


Figure A-1: Geospatial CONOPS Community Model



APPENDIX B: AUTHORITATIVE DATA MATRIX

Sub Category	Theme	Type	POC	Restrictions	URL
Agriculture/Food					
Animal Health Surveillance	Animal Health Surveillance	Point	USDA	n/a	http://www.aphis.usda.gov/vs/nahss/index.htm
Mobile Food	Mobile Commissary - Base	Point	DOI/NIFC	n/a	unavailable
	Mobile Commissary - Mobilized Locations	Point	DOI/NIFC	n/a	unavailable
	Mobile Food Unit - Base	Point	DOI/NIFC	n/a	unavailable
	Mobile Food Unit - Mobilized Locations	Point	DOI/NIFC	n/a	unavailable

Sub Category	Theme	Type	POC	Restrictions	URL
Processing/ Packaging/ Production	Animal Food Manufacturing	Point	FDA	n/a	https://www.hifldwg.org/hsip.asp
	Animal Slaughter and Processing Facilities	Point	USDA	n/a	unavailable
	Breweries/Distilleries	Point	FDA	Yes	https://www.hifldwg.org/hsip.asp
	Canneries	Point	FDA	Yes	https://www.hifldwg.org/hsip.asp
	Dairy Product Manufacturing	Point	FDA	n/a	unavailable
	Fruit/Vegetable Preserving, Specialty Food Manufacturing	Point	FDA	n/a	unavailable
	Grain Mills	Point	Dun & Bradstreet (FDA)	Yes	https://www.hifldwg.org/hsip.asp
	Ice Production	Point	FEMA	n/a	unavailable
	Meals Ready to Eat (MRE) Production	Point	DoD/DCMA	n/a	unavailable
	Meat Packing And Processing Plants	Point	Dun & Bradstreet (FDA)	Yes	https://www.hifldwg.org/hsip.asp
	Other Food Manufacturing	Point	FDA	n/a	unavailable
	Seafood Product Processing	Point	FDA	n/a	unavailable
	Soft Drink Bottling Plants	Point	Dun & Bradstreet (FDA)	Yes	https://www.hifldwg.org/hsip.asp
	Sugar and Confectionary Product Manufacturing	Point	FDA	n/a	unavailable
	Tobacco Product Manufacturing	Point	USDA	n/a	unavailable
	Water Bottling	Point	Dun & Bradstreet (FDA)	Yes	https://www.hifldwg.org/hsip.asp
Product Distribution	Food Importation/Distribution Centers	Point	FDA	n/a	unavailable
	Water Distribution Centers	Point	FEMA	n/a	unavailable
Product Storage	Bulk Food Storage	Point	FEMA	n/a	unavailable
	Ice Storage	Point	FEMA	n/a	unavailable
	Meals Ready to Eat (MRE) Storage	Point	DoD/DCMA	n/a	unavailable
Product Transportation	Food Importation Ports	Point	FDA	n/a	unavailable
Supply	Cattle Ranch/Farms	Polygon	USDA	n/a	http://www.ers.usda.gov/data/baseline/default.asp?ERSTab=3&VIEW=Dairy
	Crop Businesses	Point	USDA	Yes	https://www.hifldwg.org/hsip.asp
	Crop Production Farms and Facilities	Polygon	USDA	n/a	unavailable
	Cropland (National Agricultural Statics Service)	Polygon	USDA	n/a	http://www.nass.usda.gov/research/Cropland/SARS1a.htm
	Dairy Businesses	Point	USDA	Yes	https://www.hifldwg.org/hsip.asp
	Dairy Cattle Farms	Polygon	USDA	n/a	http://www.ers.usda.gov/data/baseline/default.asp?ERSTab=3&VIEW=Dairy
	Egg Production Farms	Polygon	USDA	n/a	http://www.ers.usda.gov/data/baseline/default.asp?ERSTab=3&VIEW=Dairy
	Sheep/Goat Farms	Polygon	USDA	n/a	http://www.ers.usda.gov/data/RegionMapper/Documentation.htm

Sub Category	Theme	Type	POC	Restrictions	URL
Support Facilities	Agriculture Chemical Manufacture	Point	USDA	n/a	unavailable
	State Fairgrounds	Point	NGA-PMHP	No	https://www.hifldwg.org/hsip.asp
	US Agriculture Census	Point	USDA	n/a	unavailable
	Veterinary Pharmaceutical Manufacture	Point	USDA	n/a	unavailable
	Veterinary Services	Point	USDA	n/a	unavailable
Banking/Finance					
Banking and Credit	Automated Check Clearing Houses	Point	Federal Reserve	n/a	unavailable
	Banking Institutions-National Credit Union Administration (NCUA)	Point	NCUA	n/a	http://www.ncua.gov/DataServices/Directory/cudir.aspx
	Branches/Agencies of Foreign Banks	Point	FDIC	Yes	https://www.hifldwg.org/hsip.asp
	Credit Unions HQ	Point	National Credit Union Administration	Yes	https://www.hifldwg.org/hsip.asp
	Farm Credit Administration (FCA) Financial Institutions	Point	FCA	n/a	unavailable
	FDIC Insured Banking Administration Offices	Point	FDIC	n/a	http://www.fdic.gov/consumers/community/offices.html
	FDIC Insured Banks	Point	FDIC	Yes	https://www.hifldwg.org/hsip.asp
	Federal Check Processing Units	Point	Federal Reserve	n/a	unavailable
	Federal Reserve Banks	Point	TGI (FDIC)	Yes	https://www.hifldwg.org/hsip.asp
	Federal Reserve Banks District Branches	Point	Federal Reserve	n/a	http://www.ustreas.gov/offices/index.shtml
	Federal Reserve Banks Districts	Polygon	Federal Reserve	n/a	http://www.federalreserve.gov/Pubs/frseries/frseri3.htm
	Federal Reserve Headquarters	Point	Federal Reserve	n/a	unavailable
	Financial Processing Centers	Point	TGI (FDIC)	Yes	https://www.hifldwg.org/hsip.asp
	Foreign Trade/International Banking	Point	Dun & Bradstreet (FDIC)	Yes	https://www.hifldwg.org/hsip.asp
	Insurance	Point	TGI (DOC)	Yes	https://www.hifldwg.org/hsip.asp
	Money Service Business (MSB) Financial Institutions	Point	Dept of Treasury	n/a	unavailable
	OCC Regulated Banks	Point	Dept of Treasury	n/a	unavailable
	Printing Facilities	Point	Dept of Treasury	n/a	unavailable
	Stock Exchanges	Point	FDIC	n/a	unavailable
	US Mint Engraving	Point	TGI (Dept of Treasury)	Yes	https://www.hifldwg.org/hsip.asp
	US Mint Facilities	Point	Dept of Treasury	n/a	http://www.usmint.gov/about_the_mint/index.cfm?action=mint_facilities

Sub Category	Theme	Type	POC	Restrictions	URL
Securities/ Commodities/ Financial Investments	Brokerages	Point	US SEC	Yes	https://www.hifldwg.org/hsip.asp
	Bullion Repositories	Point	US SEC	Yes	https://www.hifldwg.org/hsip.asp
	Commodity Exchanges	Point	US SEC	Yes	https://www.hifldwg.org/hsip.asp
	Investment Brokerage Headquarters	Point	US SEC	n/a	unavailable
	Mutual Fund Headquarters	Point	US SEC	n/a	unavailable
	Securities and Commodity Exchanges	Point	US SEC	n/a	unavailable
	Stock Regulatory Agencies	Point	US SEC	n/a	unavailable
Base Map					
Bodies of Water	Great Lakes	Polygon	Navteq (USGS NHD)	Yes	https://www.hifldwg.org/hsip.asp
	Lakes	Polygon	Navteq (USGS NHD)	Yes	https://www.hifldwg.org/hsip.asp
	Oceans	Polygon	Navteq (USGS NHD)	Yes	https://www.hifldwg.org/hsip.asp
	Rivers	Polygon	USGS NHD	n/a	http://nhd.usgs.gov/data.html
	Streams	Polyline	USGS NHD	n/a	http://nhd.usgs.gov/data.html
	Water	Polygon	Navteq (USGS NHD)	Yes	https://www.hifldwg.org/hsip.asp
Border Crossings	Border Crossings - Canada Mexico	Point	DHS/CBP	Yes	https://www.hifldwg.org/hsip.asp
	Economic Exclusion Zones (EEZS)	Polygon	DHS/USCG	n/a	https://www.hifldwg.org/hsip.asp
	Lines of Demarcation	Point	DHS/USCG	n/a	unavailable
	Non Crossings Port of Entries	Point	NGA-PMHP	Yes	https://www.hifldwg.org/hsip.asp
	Ports of Entry (POE)	Point	DHS/CBP	n/a	http://www.cbp.gov/xp/cgov/toolbox/contacts/ports/
	Territorial Waters Boundary	Polygon	DHS/USCG	n/a	http://www.cbp.gov/xp/cgov/toolbox/contacts/ports/
	Water Ports of Entry (POE)	Point	DHS/CBP	n/a	http://www.cbp.gov/xp/cgov/toolbox/contacts/ports/

Sub Category	Theme	Type	POC	Restrictions	URL
Boundaries	Bathymetry Boundaries	Polygon	USGS	No	https://www.hifldwg.org/hsip.asp
	City AOI 133	Polygon	NGA-PMH	Yes	https://www.hifldwg.org/hsip.asp
	Common Land Unit (CLU)	Polygon	USDA/FSA	n/a	http://datagateway.nrcs.usda.gov/GatewayHome.html
	Counties	Polygon	USGS, US Census	Yes	https://www.hifldwg.org/hsip.asp
	EPA Regions	Polygon	EPA	n/a	http://www.mapdex.org/search/search.cfm?layerkeyword=epa&regions&tab=lyr&type=lyr
	Federal Lands	Polygon	USGS National Atlas	No	https://www.hifldwg.org/hsip.asp
	National Forest (lower 48)	Polygon	USDA/USFS	No	https://www.hifldwg.org/hsip.asp
	National Forest Grasslands	Polygon	USDA/USFS	No	https://www.hifldwg.org/hsip.asp
	Political Boundaries	Polygon	USGS	No	https://www.hifldwg.org/hsip.asp
	Postal Inspection Service Boundaries	Polygon	USPS	n/a	unavailable
	Radiological Administrative Districts	Polygon	DOE	n/a	unavailable
	Urban Clusters	Polygon	US Census	No	https://www.hifldwg.org/hsip.asp
	Urbanized Area	Polygon	US Census	No	https://www.hifldwg.org/hsip.asp
	US Fish and Wildlife Service Lands	Polygon	DOI/USFWS	n/a	unavailable
Conservation Areas	Endangered/Protected Species Habitat Areas	Polygon	DOI/USFWS (States, Natureserve)	n/a	http://criticalhabitat.fws.gov/
	Endangered/Protected Species Habitats	Point	DOI/USFWS (States, Natureserve)	n/a	http://criticalhabitat.fws.gov/
	Migratory Bird Paths	Polygon	DOI/USFWS	n/a	http://mbdcapps.fws.gov/
	National Fire Plan – Hazardous Fuels Reduction Program	Polygon	DOI (USDA)	n/a	http://www.nationalatlas.gov/atlasftp.html#firplnp
	Wildlife Refuges	Polygon	DOI/USFWS (State/Local)	n/a	http://www.fws.gov/data/Cadastral.htm
Elevation	Digital Terrain Elevation Data (DTED) Level 2 (30M POST)	Grid	NGA	n/a	unavailable
	Gulf Depth Contours	Polygon	NOAA	n/a	http://geo-nsdi.er.usgs.gov/metadata/open-file/00-19/bathy-contour.faq.html#getacopy
	LIDAR - Building Feature Extraction Data	Grid	NGA	n/a	unavailable
	LIDAR - Data (1M POST)	Grid	NGA (DoD/USACE, USGS)	n/a	unavailable
	National Elevation Data set (NED) (10-30M POST)	Grid	USGS	n/a	http://ned.usgs.gov/
	North American Bathymetry	Grid	NOAA	n/a	unavailable
	USA 10 Meter Elevation	Grid	USGS	n/a	http://seamless.usgs.gov/index.php

Sub Category	Theme	Type	POC	Restrictions	URL
Geonames	Concise Features	Point	USGS/GNIS	No	http://geonames.usgs.gov/domestic/download_data.htm
	Government Units	Point	USGS/GNIS	No	http://geonames.usgs.gov/domestic/download_data.htm
	Historical Features	Point	USGS/GNIS	No	http://geonames.usgs.gov/domestic/download_data.htm
	Place Names (GNIS)	Point	USGS/GNIS	No	http://geonames.usgs.gov/domestic/download_data.htm
	Populated Places	Point	USGS/GNIS	No	https://www.hifldwg.org/hsip.asp
Land	Land Cover (200M RES)	Polygon	USGS	n/a	http://www.nationalatlas.gov/atlasftp.html#lancovi
	Native Lands	Polygon	DOI/BIA	No	https://www.hifldwg.org/hsip.asp
	Soil	Polygon	USGS (NRCS, States)	n/a	http://soildatamart.nrcs.usda.gov/
	Wetlands	Polygon	DOI/USFWS	n/a	http://www.fws.gov/wetlands/Data/Mapper.html
Non-Political Boundaries	Time Zones (GMT)	Polygon	USGS	n/a	http://www-atlas.usgs.gov/atlasftp.html#timeznp
	Watershed	Polyline	USGS National Atlas	No	https://www.hifldwg.org/hsip.asp
	Watershed Areas	Polygon	USGS National Atlas	No	https://www.hifldwg.org/hsip.asp
Political Boundaries	Cities	Polygon	USGS	n/a	unavailable
	City Civil Divisions	Polygon	USGS	Yes	https://www.hifldwg.org/hsip.asp
	HSIP Urbanized Areas	Polygon	NGA	n/a	http://www-atlas.usgs.gov/atlasftp.html#urbanap
	Populated Place Boundaries	Polygon	USGS	n/a	http://www-atlas.usgs.gov/atlasftp-na.html#pop000x
	Urban Area Security Initiative 2005 Cities	Polygon	DHS	n/a	http://www.dhs.gov/xlibrary/assets/UASI_FY04_Allocations.doc
	US Congressional Districts (110th)	Polygon	US Census	n/a	unavailable
	US Counties	Polygon	USGS	n/a	http://www.nationalatlas.gov/natlas/Natlasstart.asp
	US States	Polygon	USGS/NTAD	No	https://www.hifldwg.org/hsip.asp
	US Territories and Possessions	Polygon	USGS	n/a	unavailable
Raster Maps	Compressed ARC Digitized Raster Graphics (CADRG)	Raster	NGA	n/a	unavailable
	FAA Digital Aeronautical Chart	Raster	FAA	n/a	unavailable
	NOAA Raster Navigational Charts	Raster	NOAA	n/a	http://www.nauticalcharts.noaa.gov/mcd/Raster/index.htm
	USGS 1:100,000 DRG	Raster	USGS	n/a	http://topomaps.usgs.gov/drg/drg_name.html
	USGS 1:20,000 DRG	Raster	USGS	n/a	http://topomaps.usgs.gov/drg/drg_name.html
	USGS 1:24,000 DRG	Raster	USGS	n/a	http://edc2.usgs.gov/geodata/samples.php
	USGS 1:25,000 DRG	Raster	USGS	n/a	http://topomaps.usgs.gov/drg/drg_name.html
	USGS 1:250,000 DRG	Raster	USGS	n/a	http://topomaps.usgs.gov/drg/drg_name.html
	USGS 1:30,000 DRG	Raster	USGS	n/a	http://topomaps.usgs.gov/drg/drg_name.html
	USGS 1:63,360 DRG	Raster	USGS	n/a	http://topomaps.usgs.gov/drg/drg_name.html

Sub Category	Theme	Type	POC	Restrictions	URL
Residential	Apartments	Point	FEMA	n/a	http://www.mapdex.org/search/search.cfm?layerkeyword=apartments&tab=lyr&type=lyr
	Mobile Home Park Points	Point	FEMA	n/a	unavailable
	Mobile Home Parks	Polygon	FEMA	n/a	http://www.mapdex.org/search/search.cfm?layerkeyword=mobile home parks&tab=lyr&type=lyr
	Multi Family Residences	Point	FEMA	n/a	unavailable
Video	Exit Video	Video	DHS	n/a	unavailable
	Video Logs	Video	DHS	n/a	unavailable
Cadastre					
Property Ownership	Property Boundaries	Polygon	USGS (Local Assessor, FEMA (MapMod), AGI)	n/a	http://www-atlas.usgs.gov/boundaries.html
	Structure Points	Point	USGS (Local Assessor, FEMA (MapMod), AGI)	n/a	unavailable
Chemical and Hazardous Materials					
Manufacturing Facilities	Canada/Mexico Chemical Plants	Point	Dept of State (EPA)	n/a	unavailable
	Chemical Plants - Canadian	Point	Dept of State	n/a	unavailable
	Chemicals Industries	Point	EPA	Yes	https://www.hifldwg.org/hsip.asp
	Facilities with Response Plans	Point	EPA	Yes	https://www.hifldwg.org/hsip.asp
	Facilities with Risk Management Programs	Point	EPA	Yes	https://www.hifldwg.org/hsip.asp
Release	Toxics Release Inventory	Point	EPA	Yes	https://www.hifldwg.org/hsip.asp
Storage	Chemical Munitions Storage Sites	Point	DoD/FEMA	n/a	unavailable
	Hazardous Waste Handlers	Point	EPA	n/a	http://www.lib.ncsu.edu/gis/search/datainfo.php?datasetid=2528_hazusmh1
	RCRA Hazardous Waste	Point	EPA	Yes	https://www.hifldwg.org/hsip.asp
Superfund Sites	Superfund Sites (NPL)	Point	EPA	Yes	https://www.hifldwg.org/hsip.asp
Transportation	Hazmat Routes	Polyline	DOT/NTAD	No	http://www.bts.gov/publications/north_american_transportation_atlas_data/

Sub Category	Theme	Type	POC	Restrictions	URL
Commercial Assets					
Industry	Coal Fields	Polygon	USGS (DOE)	n/a	http://pubs.usgs.gov/of/1997/ofr-97-0461/
	Coal Marine Terminals	Point	DOE	n/a	unavailable
	Commercial Building Construction Companies	Point	DoD/USACE	n/a	unavailable
	Commercial Road Construction Companies	Point	DOT	n/a	unavailable
	Debris Removal and Disposal Companies	Point	DoD/USACE	n/a	unavailable
	Metal Manufacturing	Point	DOC	n/a	unavailable
	Nonferrous Metal Processing Plants	Point	USGS	No	https://www.hifldwg.org/hsip.asp
	Refractive Abrasive and Other Industrial Mineral Operations	Point	USGS	n/a	http://tin.er.usgs.gov/mrds/
	Salvage Companies	Point	DHS/USCG	n/a	unavailable
	Sand and Gravel Operations	Point	USGS	n/a	http://www.nationalatlas.gov/mld/sndgrvx.html
	Tall Commercial Buildings	Point	DHS (FEMA HAZUS, EMPORIS)	n/a	unavailable
	Textile Manufacturing	Point	DOC	n/a	unavailable
	Trailer Production and Storage	Point	FEMA	n/a	unavailable
Lodging	Campgrounds and RV Parks	Point	FEMA (BLM, USFS, USFWS, DoD/USACE)	n/a	unavailable
	Hotels and Motels	Point	FEMA	Yes	https://www.hifldwg.org/hsip.asp
Manufacturing	Armament Manufacturing	Point	DoD	Yes	https://www.hifldwg.org/hsip.asp
	General Manufacturing	Point	TGI (Dept of Commerce)	Yes	https://www.hifldwg.org/hsip.asp
	Steel Plants	Point	TGI (Dept of Commerce)	Yes	https://www.hifldwg.org/hsip.asp
	Textile Plants	Point	TGI (Dept of Commerce)	Yes	https://www.hifldwg.org/hsip.asp
Mining	Agricultural Minerals Operations	Point	USGS	No	https://www.hifldwg.org/hsip.asp https://www.hifldwg.org/hsip.asp
	Coal Fields US	Point	USGS (DOE)	No	https://www.hifldwg.org/hsip.asp
	Construction Minerals Operations	Point	USGS	No	https://www.hifldwg.org/hsip.asp
	Crushed Stone Operations - US	Point	USGS	No	https://www.hifldwg.org/hsip.asp
	Ferrous Metal Mines	Point	USGS (DOL/MSHA)	No	https://www.hifldwg.org/hsip.asp
	Ferrous Metal Processing Plants	Point	USGS	No	https://www.hifldwg.org/hsip.asp
	Mines Manufacturing	Point	TGI (DOC)	Yes	https://www.hifldwg.org/hsip.asp
	Mining Industrial Manufacturing	Point	TGI (DOC)	Yes	https://www.hifldwg.org/hsip.asp
	Miscellaneous Industrial Mineral Operations	Point	USGS	No	https://www.hifldwg.org/hsip.asp
	Nonferrous Metal Mines	Point	USGS (DOL/MSHA)	No	https://www.hifldwg.org/hsip.asp
	Refract Abrasive Other Ind Mineral Operations	Point	USGS	No	https://www.hifldwg.org/hsip.asp
	Sand Gravel Operations - US	Point	USGS	No	https://www.hifldwg.org/hsip.asp https://www.hifldwg.org/hsip.asp
	Uranium, Radium, and Vanadium Operations	Point	Dun & Bradstreet (DOE)	Yes	https://www.hifldwg.org/hsip.asp

Sub Category	Theme	Type	POC	Restrictions	URL
Public Venues	Amphitheaters	Point	USGS/GNIS	n/a	unavailable
	Amusement, Theme, and Water Parks	Point	DHS	n/a	unavailable
	Bowl Game Locations	Point	NGA-PMHP	No	https://www.hifldwg.org/hsip.asp
	Community Parks	Point	USGS/GNIS	n/a	http://www.nps.gov/findapark/index.htm#
	Convention Centers	Point	USGS/GNIS	Yes	https://www.hifldwg.org/hsip.asp
	Cruise Line Terminals	Point	DHS	No	https://www.hifldwg.org/hsip.asp
	Gambling Facilities/Resorts	Point	DOC	n/a	unavailable
	Golf Courses	Polygon	Navteq (USGS/GNIS)	Yes	https://www.hifldwg.org/hsip.asp https://www.hifldwg.org/hsip.asp
	Houses Of Worship	Point	USGS/GNIS	No	https://www.hifldwg.org/hsip.asp
	Mosques	Point	TGI (IONIC/MCH)	Yes	https://www.hifldwg.org/hsip.asp
	Movie Theaters	Point	DOC	n/a	unavailable
	Museums	Point	Navteq (USGS/GNIS)	Yes	https://www.hifldwg.org/hsip.asp
	Parks	Point	Navteq (USGS)	Yes	https://www.hifldwg.org/hsip.asp
	Performing Arts Centers and Auditoriums	Point	DHS	n/a	unavailable
	Racetracks Motor	Point	USGS/GNIS	n/a	unavailable
	Raceways - Busch Series	Point	NGA-PMHP	No	https://www.hifldwg.org/hsip.asp
	Raceways - Craftsman Truck Series	Point	NGA-PMHP	No	https://www.hifldwg.org/hsip.asp
	Raceways - NASCAR	Point	NGA-PMHP	No	https://www.hifldwg.org/hsip.asp
	Religious Organization Facilities	Point	IRS	n/a	unavailable
	Sports Arenas	Point	NGA-PHMP	n/a	https://www.hifldwg.org/hsip.asp
	Sports Complex Park	Point	Navteq (USGS/GNIS)	Yes	https://www.hifldwg.org/hsip.asp
	Stadiums	Point	NGA-PMHP	No	https://www.hifldwg.org/hsip.asp
	State Parks	Point	USGS	n/a	http://recreation.usgs.gov/state_parks.html
	Tracks Horses	Point	NGA-PMHP	No	https://www.hifldwg.org/hsip.asp
	Tracks IRL	Point	NGA-PMHP	No	https://www.hifldwg.org/hsip.asp
	Zoos, Aquariums and Botanical Gardens	Point	USGS/GNIS	n/a	http://www.americanzoos.info/
Retail Facilities	Corporate Headquarters	Point	DOC	Yes	https://www.hifldwg.org/hsip.asp
	Firearms Retailers and Wholesalers	Point	ATF	n/a	unavailable
	Mall Centers	Point	DOC	Yes	https://www.hifldwg.org/hsip.asp
	Shopping Centers and Malls	Point	DOC	n/a	unavailable

Sub Category	Theme	Type	POC	Restrictions	URL
Dams					
Dams	Dam Hazard Areas	Polygon	DoD/USACE	n/a	unavailable
	Dams	Point	DoD/USACE (FEMA National Dam Safety Program)	Yes	https://www.hifldwg.org/hsip.asp
	Levees	Polyline	DoD/USACE	n/a	http://www.mapdex.org/search/search.cfm?layerkeyword=levees&tab=lyr&type=lyr
Defense Industrial Base					
Defense Industrial Base	Defense Industrial Base (DIB) Facilities	Polygon	Defense Contract Management Agency	n/a	unavailable
Emergency Services					
American Red Cross	ARC Deployments	Point	ARC	n/a	unavailable
	Bio-Med Division and Region Boundaries	Polygon	ARC	n/a	unavailable
	Bio-Med Facilities	Point	ARC	n/a	unavailable
	Fixed Communication Facilities	Point	ARC	n/a	unavailable
	National Vehicle Fleet "Home" Locations	Point	ARC	n/a	unavailable
	Red Cross	Point	TGI (IONIC/MCH)	Yes	https://www.hifldwg.org/hsip.asp
	Red Cross Chapter HQs	Point	ARC	No	https://www.hifldwg.org/hsip.asp
	Red Cross Chapters	Polygon	ARC	No	https://www.hifldwg.org/hsip.asp
	Service Area Boundaries	Polygon	ARC	n/a	unavailable
	State Service Delivery Area Boundaries	Polygon	ARC	n/a	unavailable
Emergency Management	Evacuation Areas	Polygon	DOT	n/a	http://www.mapdex.org/search/search.cfm?layerkeyword=evacuation%20areas&tab=lyr&type=lyr
	Evacuation Routes	Point	FEMA (State/Local)	n/a	http://www.ibiblio.org/rcip/evacuationroutes.html#sbs
	Federal Emergency Operations Centers	Point	FEMA	n/a	unavailable
	FEMA Debris Removal Metrics	Polygon	FEMA PA/USACE	n/a	unavailable
	FEMA Debris Volume Estimates	Polygon	FEMA PA/USACE	n/a	unavailable
	FEMA IA Applicants	Point	FEMA IA	n/a	unavailable
	FEMA IA Expedited Assistance Areas	Polygon	FEMA IA	n/a	unavailable
	FEMA NFIP Claims	Polygon	FEMA Mitigation	n/a	unavailable
	FEMA PA Applicant Locations	Point	FEMA PA	n/a	unavailable
	FEMA PA Deployed Assets	Point	FEMA PA	n/a	unavailable
	FEMA PA Project Locations	Point	FEMA PA	n/a	unavailable
	FEMA Region Boundaries	Polygon	FEMA	Yes	unavailable
	FEMA Regional Hqs	Point	FEMA	Yes	http://www.fema.gov/about/contact/index.shtm
	FEMA SAR Metrics	Polygon	FEMA	n/a	unavailable
	FEMA SAR Recovery	Point	FEMA	n/a	unavailable
	FEMA SAR Rescues	Point	FEMA	n/a	unavailable
	FEMA SAR Temporary Landing Zones	Point	FEMA	n/a	unavailable

Sub Category	Theme	Type	POC	Restrictions	URL
Emergency Management	FEMA Search Grid (2 minute x 2 minute)	Polygon	FEMA	n/a	unavailable
	FEMA Search Grid (30 second x 30 second)	Polygon	FEMA	n/a	unavailable
	FEMA Search Management Sectors	Polygon	FEMA	n/a	unavailable
	FEMA US&R Search Status	Polygon	FEMA	n/a	unavailable
	FEMA US&R Search Targets	Point	FEMA	n/a	unavailable
	FEMA US&R Unsafe Areas	Polygon	FEMA	n/a	unavailable
	Ice/Water Distribution Metrics	Point	DOD/USACE	n/a	unavailable
	Ice/Water Model Estimates	Polygon	DOD/USACE	n/a	unavailable
	Image Library Footprints	Polygon	FEMA	n/a	http://www.fema.gov/about/photolibrary.shtm
	Imagery Collection Paths (Aircraft)	Polyline	NOAA	n/a	unavailable
	Imagery Collection Paths (Aircraft)	Polyline	FEMA	n/a	unavailable
	Imagery Collection Paths (Motion Video)	Polyline	FEMA	n/a	unavailable
	Imagery Collection Paths (Satellite)	Polyline	FEMA	n/a	unavailable
	Incident Declarations by Census Tract - Local	Polygon	FEMA (State/Local)	n/a	unavailable
	Incident Declarations by County - Local	Polygon	FEMA (State/Local)	n/a	http://www.fema.gov/news/disasters.fema
	Incident Declarations by State - Local	Polygon	FEMA (State/Local)	n/a	http://www.fema.gov/news/disasters.fema
	Local Emergency Management Hqs	Point	FEMA (State/Local)	n/a	unavailable
	Local EOCs	Point	FEMA (State/Local)	n/a	unavailable
	National Shelter System	Point	FEMA	n/a	unavailable
	NDMS Federal Coordinating Centers	Point	FEMA	n/a	unavailable
	NICC Infrastructure of Concern (IOC)	Point	DHS/NICC	n/a	unavailable
	NOC Message Alert Location	Point	DHS/NOC	n/a	unavailable
	Patriot Report Area of Concern	Polygon	DHS/NICC	n/a	unavailable
	Presidential Disaster Declaration Areas	Polygon	FEMA	n/a	http://www.peripresdecusa.org/mainframe.htm
	Presidential Emergency Declaration Areas	Polygon	FEMA	n/a	unavailable
	Public Safety Answering Points (PSAPs) - 911	Point	FCC	n/a	unavailable
	Quick Look Area of Concern	Polygon	DHS/NICC	n/a	unavailable
Emergency Management	State Emergency Management Hqs	Point	FEMA (State/Local)	n/a	http://www.fema.gov/about/contact/statedr.shtm
	State EMS Directors	Point	FEMA (State/Local)	n/a	http://www.jems.com/resources/directory/State_EMS_Directors.html
	State EOCs	Point	FEMA (State/Local)	No	https://www.hifldwg.org/hsip.asp
	State Guard Joint Receiving Points	Point	NGB/State Guard	n/a	http://www.sgaus.org/
	State Guard Logistic Supply Points	Point	NGB/State Guard	n/a	http://www.sgaus.org/
	State Guard Staging Areas	Point	NGB/State Guard	n/a	http://www.sgaus.org/
	State Guard Unit Locations	Point	NGB/State Guard	n/a	http://www.sgaus.org/
	State Homeland Security Contact	Point	DHS (State/Local)	n/a	http://www.dhs.gov/xgovt/editorial_0291.shtm
	US DOT Emergency Regional Transportation Center	Point	DOT	n/a	http://www.dot.gov/ost/oet/retco.html
	US National Grid (10,000 km)	Polygon	DHS (NGA)	n/a	http://www.fgdc.gov/usng
	USACE Division EOCs	Point	DoD/USACE	n/a	unavailable

Sub Category	Theme	Type	POC	Restrictions	URL
Emergency Resources	Cot/Sleeping Bag/Blanket Storage	Point	FEMA	n/a	unavailable
	Emergency Food Supplies	Point	USDA	n/a	unavailable
	FEMA US&R Equipment Cache Locations	Point	FEMA	n/a	unavailable
	Generator Placement	Point	DOD/USACE, FEMA	n/a	unavailable
	Mine Equipment and Services	Point	MSHA/MEO	n/a	unavailable
	Mobile Generator Storage	Point	FEMA (DoD/USACE, DoD/DLA)	n/a	unavailable
	Mobile Shower Facilities	Point	DOI/NIFC	n/a	unavailable
	National Interagency Cache System Locations	Point	DOI/USFS	n/a	unavailable
	Tarp/Plastic Sheeting Storage	Point	FEMA	n/a	unavailable
Fire	Community Fire Support Infrastructure	Point	USGS GeoMAC	n/a	unavailable
	Fire Department Hqs	Point	FEMA (DHS/USFA, State/Local)	n/a	https://www.usfa.dhs.gov/applications/feedback/index.jsp
	Fire Locations - Historic	Point	DOI/NIFC	n/a	http://www.geomac.gov/
	Fire Retardant Storage	Point	DOI/NIFC	n/a	unavailable
	Fire Service Boundary Areas	Polygon	DOI/NIFC	n/a	unavailable
	Fire Stations	Point	TGI (DHS/USFA)	Yes	https://www.hifldwg.org/hsip.asp
	Firefighting Aviation Assets	Point	USGS GeoMAC	n/a	unavailable
	HMS Thermal Imagery - Historic	Raster	USGS GeoMAC	n/a	http://www.geomac.gov/
	MODIS Thermal Imagery - Historic	Raster	USGS GeoMAC	n/a	http://www.geomac.gov/
	Primary Fire Response Zone	Polygon	DOI/NIFC	n/a	unavailable
	Smoke Jumper Bases	Point	DOI/NIFC	n/a	unavailable
	State Fire Marshals	Point	DHS/USFA (DOI/NIFC, State/Local)	n/a	http://www.ehso.com/firemarshalstate.php

Sub Category	Theme	Type	POC	Restrictions	URL
Law Enforcement	ATF Hqs/Offices	Point	ATF	n/a	http://www.atf.gov/field/index.htm
	Correctional Facilities	Point	ATF	Yes	https://www.hifldwg.org/hsip.asp
	DEA	Point	ATF	Yes	https://www.hifldwg.org/hsip.asp
	DHS/ICE	Point	DHS	Yes	https://www.hifldwg.org/hsip.asp
	DOI/BIA	Point	DOI	Yes	https://www.hifldwg.org/hsip.asp
	DOI/BLM	Point	DOI	Yes	https://www.hifldwg.org/hsip.asp
	DOI/BOR	Point	DOI	Yes	https://www.hifldwg.org/hsip.asp
	DOI/FWS	Point	DOI	Yes	https://www.hifldwg.org/hsip.asp
	DOI/NPS	Point	DOI	Yes	https://www.hifldwg.org/hsip.asp
	Explosive Ordnance Disposal (EOD) Units	Point	DoD (Stare/Local)	n/a	http://www.eod.navy.mil/Locations.htm
	FBI	Point	TGI (FBI)	Yes	https://www.hifldwg.org/hsip.asp
	FBI Field Office District Boundaries	Polygon	NGA-PMH (FBI)	Yes	https://www.hifldwg.org/hsip.asp
	FBI Field Office Locations (SAC)	Point	FBI	Yes	https://www.hifldwg.org/hsip.asp
	FBI Resident Agency (RA) District Boundaries	Polygon	FBI	Yes	https://www.hifldwg.org/hsip.asp
	FBI Resident Agency (RA) Office Locations	Point	FBI	Yes	https://www.hifldwg.org/hsip.asp
	Federal Bureau of Prison Offices and Training Centers	Point	DOJ	n/a	unavailable
	Federal Bureau of Prisons Institutions	Point	DOJ	n/a	http://www.bop.gov/
	Law Enforcement	Point	ATF	Yes	https://www.hifldwg.org/hsip.asp
	Local Police	Point	TGI (ATF)	Yes	https://www.hifldwg.org/hsip.asp
	Marine Emergency Units	Point	ATF (USCG, State/Local)	n/a	unavailable
	OBP Sectors Detailed	Polygon	DHS/CBP	Yes	https://www.hifldwg.org/hsip.asp
	OBP Sectors HQ	Polygon	DHS/CBP	Yes	https://www.hifldwg.org/hsip.asp
	OBP Stations	Point	DHS/CBP	Yes	https://www.hifldwg.org/hsip.asp
	Probation and Parole Offices	Point	DOJ	n/a	unavailable
	State Drug Offices	Point	DHHS	n/a	unavailable
	State Police	Point	TGI (ATF)	Yes	https://www.hifldwg.org/hsip.asp
	University Police	Point	TGI (ATF)	Yes	https://www.hifldwg.org/hsip.asp
	US Customs	Point	TGI (DHS/CBP)	Yes	https://www.hifldwg.org/hsip.asp
	US Fish and Wildlife	Point	TGI (DOI/USFWS)	Yes	https://www.hifldwg.org/hsip.asp
	US Marshals Districts	Polygon	US Marshals	n/a	http://www.usmarshals.gov/district/index.html
	US Marshals Offices	Point	TGI (US MARSHALS)	Yes	https://www.hifldwg.org/hsip.asp
	US Park Police	Point	TGI (US Park Police)	Yes	https://www.hifldwg.org/hsip.asp
	US Secret Service	Point	TGI (US Seceret Service)	Yes	https://www.hifldwg.org/hsip.asp
Rescue and Emergency Medical Services	Ambulance Providers	Point	DHHS	n/a	http://www.cms.hhs.gov/RegionalOffices/99_RegionalMap.asp#TopOfPage
	Armed Forces Reserve Medical Units	Point	DoD (NGB)	n/a	unavailable
	DOD Air/Medivac Assets	Point	DoD (AAMS ADAMS)	n/a	unavailable
	Emergency Shelters	Point	ARC	n/a	unavailable
	EMS Facilities	Point	TGI, IONIC/MCH (DHHS, DHS, Navteq)	Yes	https://www.hifldwg.org/hsip.asp
	EMS Operation Stations	Point	DHHS	n/a	unavailable

Sub Category	Theme	Type	POC	Restrictions	URL
Energy					
Electricity	Electric Control Center	Point	Global Energy Decisions (DOE)	Yes	https://www.hifldwg.org/hsip.asp
	Electric Distribution Lines	Polyline	DOE (State/Local, Global Energy Decisions)	n/a	unavailable
	Electric Generating Units	Point	Global Energy Decisions (DOE)	Yes	https://www.hifldwg.org/hsip.asp
	Electric Holding Area	Point	DOE	n/a	unavailable
	Electric Power Plants	Point	Global Energy Decisions (DOE)	Yes	https://www.hifldwg.org/hsip.asp
	Electric Service Territories	Polygon	Global Energy Decisions (DOE)	Yes	https://www.hifldwg.org/hsip.asp
	Electric Sub Stations	Point	Global Energy Decisions (DOE)	Yes	https://www.hifldwg.org/hsip.asp
	Electric Transmission Lines	Polyline	Global Energy Decisions (DOE)	Yes	https://www.hifldwg.org/hsip.asp
	Energy Control Areas	Polygon	DOE	n/a	unavailable
	Est Planning Areas	Polygon	DOE	n/a	unavailable
	Flowgates Lines	Polyline	Global Energy Decisions (DOE)	Yes	https://www.hifldwg.org/hsip.asp
	Flowgates Points	Point	Global Energy Decisions (DOE)	Yes	https://www.hifldwg.org/hsip.asp
	Power Plants	Point	DOE	n/a	http://www.nucleartourist.com/us/us-plant.htm#USMap
	Substations	Point	DOE	n/a	unavailable
	Transmission Lines	Polyline	DOE	n/a	unavailable
	Wind Fields	Polygon	DOE	n/a	unavailable

Sub Category	Theme	Type	POC	Restrictions	URL
Natural Gas	LNG Exporting Terminals	Point	DOE	n/a	unavailable
	LNG Facilities	Point	DOE	n/a	unavailable
	LNG Import Terminals	Point	DOE	n/a	http://www.ferc.gov/industries/lng/indus-act/terminals/exist-term.asp
	LNG Pipeline Interconnections	Point	DOT/NPMS	n/a	http://www.npms.phmsa.dot.gov/application.asp?tact=pimma&page=pimma/about_pimma.htm
	LNG Pipelines	Polyline	DOT/NPMS	n/a	http://www.npms.phmsa.dot.gov/application.asp?tact=pimma&page=pimma/about_pimma.htm
	LNG Processing Plant	Point	DOE	n/a	unavailable
	Natural Distribution Lines	Polyline	DOE	n/a	unavailable
	Natural Gas City Gates	Point	DOE	n/a	unavailable
	Natural Gas Markets	Polygon	DOE	n/a	http://www.ferc.gov/market-oversight/mkt-gas/overview.asp
	Natural Gas Pipeline Interconnections	Point	DOT/NPMS	n/a	http://www.npms.phmsa.dot.gov/application.asp?tact=pimma&page=pimma/about_pimma.htm
	Natural Gas Pipelines	Polyline	DOT/NPMS	n/a	http://www.npms.phmsa.dot.gov/application.asp?tact=pimma&page=pimma/about_pimma.htm
	Natural Gas Processing Plant	Point	DOE	n/a	unavailable
	Natural Gas Storage	Point	Global Energy Decisions (DOE)	Yes	https://www.hifldwg.org/hsip.asp
	Natural Gas Underground Storage	Point	DOE	n/a	http://www.ferc.gov/industries/gas/indus-act/storage.asp

Sub Category	Theme	Type	POC	Restrictions	URL
Petroleum	Biodiesel Production	Point	DOE (DHS)	No	https://www.hifldwg.org/hsip.asp
	Bulk Fuel Terminals/Tank Farms	Point	DOE (IRS)	n/a	unavailable
	Compressor/Pump Stations	Point	EPA	n/a	unavailable
	Ethanol Plants	Point	DOE	n/a	unavailable
	Gas Stations	Point	Navteq (DOE)	Yes	https://www.hifldwg.org/hsip.asp
	Gulf Platforms	Point	DOE	n/a	http://www.gomr.mms.gov/homepg/pubinfo/repcat/arcinfo/index.html
	Gulf Shipping Fairways	Polygon	DHS/USCG	n/a	http://www.gomr.mms.gov/homepg/pubinfo/repcat/arcinfo/index.html
	Independent System Operators	Point	Global Energy Decisions (DOE)	Yes	https://www.hifldwg.org/hsip.asp
	Lube/Oil/Grease Plants	Point	Dun & Bradstreet (DOE)	Yes	https://www.hifldwg.org/hsip.asp
	Motor Vehicle Fuel Terminals	Point	DOE	n/a	unavailable
	Offshore Interconnect Points	Point	DOT/NPMS	n/a	http://www.gomr.mms.gov/homepg/pubinfo/repcat/arcinfo/index.html
	Offshore Pipelines	Polyline	DOT/NPMS	n/a	http://www.gomr.mms.gov/homepg/pubinfo/repcat/arcinfo/index.html
	Oil Pipelines	Polyline	DOT/NPMS	n/a	http://www.npms.phmsa.dot.gov/application.asp?tact=pimma&page=pimma/about_pimma.htm
	Oil Refineries	Point	DOE	n/a	http://www.eia.doe.gov/emeu/security/Oil/refineries.html
	Oil Terminals	Point	TGI (DOE)	Yes	https://www.hifldwg.org/hsip.asp
	Oil/Gas Facilities	Point	PennWell MAPSearch (DOE)	Yes	https://www.hifldwg.org/hsip.asp
	Oil/Gas Pipelines	Polyline	PennWell MAPSearch (DOE, DOT/NPMS)	Yes	https://www.hifldwg.org/hsip.asp
	Oil/Gas Platforms	Point	DOE	n/a	unavailable
	Pacific Platforms	Point	DOE (MMS)	Yes	https://www.hifldwg.org/hsip.asp
	Petroleum Storage - Tank Farms	Point	DOE	n/a	unavailable
	Petroleum Storage - Underground	Point	DOE	n/a	unavailable
	Pipeline Interconnects	Point	PennWell MAPSearch (DOE)	Yes	https://www.hifldwg.org/hsip.asp
	Propane Locations	Point	DHS	No	https://www.hifldwg.org/hsip.asp
	Refineries	Point	NGA-PMHP (DOE)	No	https://www.hifldwg.org/hsip.asp
	Strategic Petroleum Reserves	Point	TGI (DOE)	Yes	https://www.hifldwg.org/hsip.asp
	US Oil/Gas Wells	Point	TGI (DOE, USGS, State/Local)	Yes	https://www.hifldwg.org/hsip.asp
Regulatory, Oversight and Industry	Energy Control Area	Polygon	Global Energy Decisions (DOE)	Yes	https://www.hifldwg.org/hsip.asp
	FERC Region	Polygon	Global Energy Decisions (DOE)	Yes	https://www.hifldwg.org/hsip.asp
	NERC Region	Polygon	Global Energy Decisions (DOE)	Yes	https://www.hifldwg.org/hsip.asp
	NERC Reliability Coordinators	Point	NERC (DOE)	n/a	http://www.nerc.com/page.php?cid=1 7 128
	NERC Subregion	Polygon	Global Energy Decisions (DOE)	Yes	https://www.hifldwg.org/hsip.asp
	State Utility Commissions - Energy	Point	DOE (State/Local)	n/a	http://www.naruc.org/commissions.cfm

Sub Category	Theme	Type	POC	Restrictions	URL
Event Impact					
Animal Impact	Causalities-Animal	Polygon	CDC	n/a	unavailable
Damage - Infrastructure	Bridge/Tunnel Damage	Point	ESF	n/a	unavailable
	Commercial Building Damage	Polyline	FEMA (State/Local EOC)	n/a	unavailable
	Communications Damage	Point	ESF	n/a	unavailable
	Gas Distribution Damage	Point	ESF	n/a	unavailable
	Government Building Damage	Polyline	FEMA (State/Local EOC)	n/a	unavailable
	Hospitals/Medical Damage	Point	ESF	n/a	unavailable
	NOC Sweat Model	Polygon	DHS/NOC	n/a	unavailable
	Power Supply Damage	Point	ESF	n/a	unavailable
	Residential Building Damage	Polyline	FEMA (State/Local EOC)	n/a	unavailable
	Road Damage	Polyline	FEMA (State/Local EOC)	n/a	unavailable
Evacuation	Evacuation Targets/Status	Point	FEMA (State)	n/a	unavailable
	Evacuation Tracking - Special Needs	Point	FEMA (State)	n/a	unavailable
	Evacuee Reception	Point	FEMA	n/a	unavailable
	Federal Medical Shelters	Point	VA	n/a	unavailable
	Hurricane Evacuation Routes	Polyline	FEMA	n/a	http://www.mapdex.org/search/search.cfm?layerkeyword=hurricane evacuation routes&tab=lyr&type=lyr
	Mandatory Evacuation - State/Local	Polygon	FEMA (State/Local EOC)	n/a	unavailable
	NRC Evacuation Shelters/Reception Centers	Point	NRC	n/a	unavailable
	Patient Reception	Point	VA	n/a	unavailable
	Quarantine Areas	Polygon	DHHS	n/a	http://www.cdc.gov/ncidod/dq/quarantine_stations.htm
	Veteran Locations	Point	VA	n/a	unavailable
	Veteran Patient Tracking	Point	VA	n/a	unavailable

Sub Category	Theme	Type	POC	Restrictions	URL
Event Location	Arms, Ammunition, and Explosive Event	Point	DoD/TRANSCOM	n/a	unavailable
	Burn Extents-Imagery Derived	Polygon	USGS	n/a	unavailable
	Burned Areas	Polygon	USGS	n/a	http://burnseverity.cr.usgs.gov/download_data.php
	Chemical Release	Point	EPA	n/a	unavailable
	Coastal Flooding	Polygon	USGS	n/a	http://www.weather.gov/oh/hic/flooding.shtml
	Contamination Attack	Polygon	DHS/NOC	n/a	unavailable
	Cyber Attack	Point	DHS/NOC	n/a	unavailable
	Damaged Areas (Report Derived)	Polygon	FEMA, JOC, State	n/a	unavailable
	Debris Flows	Polygon	USGS	n/a	unavailable
	Debris Locations	Polygon	USGS	n/a	http://www.mapdex.org/search/search.cfm?layerkeyword=debris&locations&tab=lyr&type=lyr
	Disease Impacts	Polygon	CDC	n/a	unavailable
	Earthquake Damage-Field Reported Liquefaction	Polygon	USGS	n/a	http://earthquake.usgs.gov/research/
	Earthquake Damage-Field Reports	Polygon	USGS	n/a	http://earthquake.usgs.gov/research/
	Earthquake Damage-Reported (Did you feel it)	Polygon	USGS	n/a	unavailable
	Earthquake Epicenter	Point	USGS	n/a	http://earthquake.usgs.gov/research/topics.php?areaID=13
	Earthquake Impact-Measured (MMI)	Polygon	USGS	n/a	unavailable
	Explosive Detonation	Point	FEMA (State/Local EOC)	n/a	unavailable

Sub Category	Theme	Type	POC	Restrictions	URL
Event Location	FEMA IMAT Reports	Polygon	FEMA	n/a	http://www.fema.gov/rebuild/mat/mat_reprts.shtm
	FEMA Windfields	Polygon	FEMA, NOAA, DOE	n/a	unavailable
	Fire Locations	Point	DOI/NIFC	n/a	http://www.mapdex.org/search/search.cfm?layerkeyword=fire&tab=lyr&type=lyr
	Fire Origins - Active	Point	DOI/NIFC	n/a	http://activefiremaps.fs.fed.us/lg_fire2.php
	Fire Perimeters	Polygon	DOI/NIFC	n/a	http://www.mapdex.org/search/search.cfm?layerkeyword=fire&tab=lyr&type=lyr
	Flood Extents-Imagery Derived	Polygon	FEMA	n/a	unavailable
	Flood-Fight Measures	Polygon	FEMA	n/a	unavailable
	High Water Depth	Polygon	FEMA Mitigation	n/a	http://water.usgs.gov/waterwatch/
	High Water Grid	Grid	FEMA Mitigation	n/a	unavailable
	High Water Marks	Point	FEMA Mitigation/USGS	n/a	http://www.mapdex.org/search/search.cfm?layerkeyword=high water marks&tab=lyr&type=lyr
	HMS Thermal Imagery	Raster	USGS GeoMAC	n/a	http://www.geomac.gov/
	Imagery Derived Products (Areas)	Polygon	FEMA (NGA)	n/a	unavailable
	Imagery Derived Products (Targets)	Point	FEMA	n/a	unavailable
	Imagery Post-Event (Aircraft)	Raster	FEMA	n/a	unavailable
	Imagery Post-Event (Motion Video)	Video	FEMA	n/a	unavailable
	Imagery Post-Event (Satellite)	Raster	FEMA	n/a	unavailable
	Marine Hazards	Polygon	NOAA	n/a	unavailable
	MODIS Thermal Imagery	Raster	USGS GeoMAC	n/a	http://www.geomac.gov/
	Oil Spill Locations	Polygon	NOAA	n/a	http://library.thinkquest.org/C004218/OilLoc.htm
	Physical Attack	Point	DHS/NOC	n/a	unavailable
	Red Cross Inspections	Point	ARC	n/a	unavailable
	Red/Yellow Tag Reports	Point	FEMA/State	n/a	unavailable
	Residential Damage-Imagery Derived	Polygon	FEMA	n/a	unavailable
	Roof Damage - Imagery Derived	Polygon	DOD/USACE, FEMA	n/a	unavailable
	SBA Applicants	Point	SBA	n/a	unavailable
	Storm Tracks	Polygon	NOAA/NWS	n/a	http://www.stormtracker.noaa.gov/
	Tornado Touchdown - Current	Point	NOAA	n/a	unavailable
	Tsunami Damage	Polygon	NOAA	n/a	http://www.mapdex.org/search/search.cfm?layerkeyword=tsunami damage&tab=lyr&type=lyr

Sub Category	Theme	Type	POC	Restrictions	URL
Event Location	Volcano Damage-Field Reports	Point	USGS	n/a	unavailable
	Wildfire Damage-Field Reports	Polygon	USGS	n/a	unavailable
	Wildfire Induced Hazards	Polygon	USGS	n/a	unavailable
	Wildfire Perimeters (GeoMAC)	Polygon	USGS	n/a	http://www.geomac.gov/viewer/viewer.htm
Impacted Area	911 Telephone Outage Emergency (TOE)	Polygon	FCC (State/Local)	n/a	unavailable
	Earthquake Modified Mercalli Intensity (MMI)	Polygon	USGS	n/a	unavailable
	Earthquake Shake Intensity	Polygon	USGS	n/a	http://earthquake.usgs.gov/eqcenter/eqarchives/ or http://earthquake.usgs.gov/eqcenter/shakemap/
Impact-Human	Causalities-Human	Point	FEMA (CDC, State/Local)	n/a	unavailable
Modeling	CBRN Model Predictions: DOE Temporary Emergency Exposure Limits (TEEL)	Polygon	IMAAC	n/a	unavailable
	CBRN Model Predictions: Emergency Response Planning Guidelines (ERPG)	Polygon	IMAAC	n/a	unavailable
	CBRN Model Predictions: EPA Protective Action Guidelines (PAG)	Polygon	IMAAC	n/a	http://www.epa.gov/rpdweb00/rert/pags.html
	CBRN Model Predictions: SEPA Acute Emergency Guideline Levels (AEG)	Polygon	IMAAC	n/a	unavailable
	CBRN Model Predictions: Time Integrated Air Concentrations	Polygon	IMAAC	n/a	unavailable
	CBRN Model Predictions: USDA/FDA Derived Intervention Levels (DIL)	Polygon	IMAAC	n/a	unavailable
	Earthquake Damage-Modeled	Polygon	USGS	n/a	http://earthquake.usgs.gov/
	Earthquake Impact-Modeled Liquefaction	Polygon	USGS	n/a	unavailable
	Model Input - CATS	Text	DTRA	n/a	unavailable
	Model Input - HAZUS	Text	FEMA	n/a	unavailable
	Model Input - HPAC	Text	DTRA	n/a	unavailable
	Model Input - HURREVAC	Text	FEMA	n/a	unavailable
	Model Input - IMAAC	Text	IMAAC	n/a	unavailable
	Model Input - NISAC	Text	DHS	n/a	unavailable
	Modeled Impacts - CATS	Polygon	DTRA	n/a	unavailable
	Modeled Impacts - HAZUS	Polygon	FEMA	n/a	unavailable
	Modeled Impacts - HPAC	Polygon	DTRA	n/a	unavailable
	Modeled Impacts - HURREVAC	Polygon	National Hurricane Center	n/a	http://www.fema.gov/plan/prevent/nhp/hurrevac.shtm
	Modeled Impacts - IMAAC	Polygon	IMAAC	n/a	unavailable
	Modeled Impacts - NISAC	Polygon	DHS	n/a	unavailable
	Modeled Impacts - SLOSH	Polygon	FEMA, USACE, NWS	n/a	unavailable
	Modeled Impacts - Surge (SLOSH)	Polygon	FEMA, USACE, NWS	n/a	unavailable
	Modeled Impacts - USACE Debris	Polygon	DOD/USACE	n/a	unavailable
	Modeled Impacts - VMWG	Polygon	DOE	n/a	unavailable
	Modeled Losses - CATS	Polygon	DHS	n/a	unavailable
	Modeled Losses - HAZUS	Polygon	FEMA	n/a	unavailable
	Modeled Losses - NISAC	Polygon	DHS	n/a	unavailable
	Plume Analysis	Point	IMAAC	n/a	unavailable
	Radiological Hazard Warning (RHW)	Point	NRC (FCC)	n/a	unavailable
	Radiological Hazard Warning (RHW)	Point	NRC (FCC)	n/a	unavailable

Sub Category	Theme	Type	POC	Restrictions	URL
Modeling	ShakeMap Pager	Point	USGS	n/a	http://earthquake.usgs.gov/eqcenter/shakemap/
	Volcano Damage-Modeled	Polygon	USGS	n/a	http://volcanoes.usgs.gov/
	Wildfire Damage-Modeled	Polygon	USGS	n/a	unavailable
Field Operating Locations					
DoD	JTF Joint Operations Center	Point	NORTHCOM/PACOM	n/a	unavailable
	JTF Joint Operations Center (State)	Point	NGB	n/a	unavailable
FEMA	Area Command/Unified Area Command Post	Point	FEMA	n/a	unavailable
	Disaster Recovery Center (DRC)	Point	FEMA	n/a	unavailable
	Federal Operational Staging Areas (FOSAS)	Point	FEMA	n/a	unavailable
	FEMA Mobilization Centers and Staging Areas	Point	FEMA	Yes	https://www.hifldwg.org/hsip.asp
	Incident Command Post (ICP)	Point	FEMA	n/a	unavailable
	Joint Field Office (JFO)	Point	FEMA	n/a	unavailable
	Joint Information Center (JIC)	Point	FEMA	n/a	unavailable
	Points of Distribution (POD) Sites	Point	FEMA (USACE, State EOC)	n/a	unavailable
	Regional Response Coordination Center (RRCC)	Point	FEMA	n/a	unavailable
	Satellite JFO Facilities	Point	FEMA	n/a	unavailable
	State Staging Areas	Point	FEMA	n/a	unavailable
NOAA	Incident Meteorologist (IMETs)	Point	NOAA/NWS	n/a	unavailable
Government Facilities					
Defense Industrial Base	DOD Joint Task Force (JTF) HQ	Point	USNORTHCOM	n/a	http://www.northcom.mil/About/index.html
DHHS	DHHS Facilities	Point	DHHS (VA)	n/a	unavailable
	DHHS Regional Offices	Point	DHHS (VA)	n/a	http://www.hhs.gov/about/regions/

Sub Category	Theme	Type	POC	Restrictions	URL
DHS	CBP AMOC Bases	Point	DHS/CBP	n/a	unavailable
	CBP Border Patrol Offices	Point	DHS/CBP	n/a	unavailable
	CBP Border Patrol Sectors	Polygon	DHS/CBP	n/a	http://www.cbp.gov/xp/cgov/border_security/border_patrol/border_patrol_sectors/
	CBP Customs Management Centers	Point	DHS/CBP	n/a	unavailable
	CBP Ports of Entry	Point	DHS/CBP	n/a	http://www.cbp.gov/xp/cgov/toolbox/contacts/ports/
	CBP Press Offices	Point	DHS/CBP	n/a	http://www.cbp.gov/xp/cgov/newsroom/press_officers/
	FEMA Commercial Storage Sites	Point	FEMA	n/a	unavailable
	FEMA Logistics Centers	Point	FEMA	n/a	unavailable
	FPS Deployment Cities	Point	DHS/ICE/FPS	n/a	unavailable
	FPS Deployments	Point	DHS/ICE	n/a	unavailable
	FPS Offices	Point	DHS/ICE/FPS	n/a	http://www.ice.gov/about/news/contact.htm
	FPS Protected Buildings/Facilities	Point	DHS/ICE/FPS	n/a	unavailable
	FPS Service Regions	Point	DHS/ICE/FPS	n/a	http://www.ice.gov/about/fps/contact.htm
	ICE Air & Maritime Interdiction	Point	DHS/ICE	n/a	unavailable
	ICE Detention Facilities	Point	DHS/ICE	n/a	http://www.ice.gov/pi/dro/facilities.htm
	ICE District Council	Point	DHS/ICE	n/a	unavailable
	ICE Field Intelligence	Point	DHS/ICE	n/a	http://www.ice.gov/about/intel/contact.htm
	ICE Immigration Courts	Point	DHS/ICE	n/a	http://www.justice.gov/eoir/sibpages/ICadr.htm#Immigration
	ICE Internal Affairs Field Offices	Point	DHS/ICE	n/a	unavailable
	ICE Office of Investigations SAC Offices	Point	DHS/ICE	n/a	http://www.ice.gov/about/investigations/contact.htm
	ICE Public Affairs	Point	DHS/ICE	n/a	http://www.ice.gov/about/news/contact.htm
	ICE SPEC Facilities	Point	DHS/ICE	n/a	unavailable
	PSA Cities	Point	DHS	n/a	unavailable
	PSA District Boundaries	Polygon	DHS	n/a	unavailable

Sub Category	Theme	Type	POC	Restrictions	URL
DHS	PSA District Counties	Polygon	DHS	n/a	unavailable
	TSA OCONUS Deployments	Point	DHS/TSA	n/a	unavailable
	TSA Offices/Assets	Point	DHS/TSA	n/a	unavailable
	TSA Organic Airport Assets	Point	DHS/TSA	n/a	unavailable
	USCG Air Station	Point	DHS/USCG	n/a	http://www.globalsecurity.org/military/facility/uscg-air.htm
	USCG Area Command Hqs	Point	DHS/USCG	n/a	unavailable
	USCG Canine Asset Home Bases	Point	DHS/USCG	n/a	unavailable
	USCG Captain of the Port Jurisdictions	Polygon	DHS/USCG	n/a	unavailable
	USCG District Command Hqs	Point	DHS/USCG	n/a	unavailable
	USCG Districts	Polygon	DHS/USCG	n/a	http://www.uscg.mil/top/units/
	USCG Homeport/Base Assets	Point	DHS/USCG	n/a	unavailable
	USCG Sectors	Polygon	DHS/USCG	Yes	https://www.hifldwg.org/hsip.asp
	USCG Stations	Point	DHS/USCG	n/a	http://www.uscg.mil/history/Station_Index.asp
	USCG Units	Polygon	DHS/USCG	Yes	https://www.hifldwg.org/hsip.asp
	USCIS Districts	Polygon	DHS/USCIS	n/a	unavailable
	USCIS Field Offices	Point	DHS/USCIS	n/a	https://egov.uscis.gov/crisgwi/go?action=offices.type&OfficeLocator.office_type=LO
	USCIS Regions	Polygon	DHS/USCIS	n/a	https://egov.uscis.gov/crisgwi/go?action=offices.type&OfficeLocator.office_type=SC
	USCIS Sub-Field Offices	Point	DHS/USCIS	n/a	https://egov.uscis.gov/crisgwi/go?action=offices.type&OfficeLocator.office_type=SC
	USSS Field Offices	Point	USSS	n/a	http://www.secretservice.gov/field_offices.shtml
DOE	DOE Facilities	Point	DOE	n/a	http://www.energy.gov/contact/index.htm
	DOE Regions	Polygon	DOE	n/a	http://www.eia.doe.gov/emeu/rep/maps/us_census.html
Educational Facilities	Colleges and Universities	Point	Dept of Education	Yes	https://www.hifldwg.org/hsip.asp
	Flight Schools	Point	Dun & Bradstreet (FAA)	Yes	https://www.hifldwg.org/hsip.asp
	Schools (K-12)	Point	Dept of Education	Yes	https://www.hifldwg.org/hsip.asp
	Trade, Vocational and other Post-Secondary Schools (Public & Private)	Point	Dept of Education	n/a	unavailable
Foreign	Chanceries	Point	Dept of State	n/a	http://www.state.gov/s/cpr/rls/fco/fallwinter2/71015.htm
	Consulates	Point	Dept of State	n/a	http://www.usembassy.gov/
	DC Chanceries/Embassies	Point	NGA-PMHP	Yes	https://www.hifldwg.org/hsip.asp
	Diplomatic Missions Offices	Point	NGA-PMHP	Yes	https://www.hifldwg.org/hsip.asp
	Embassies	Point	Dept of State	n/a	http://www.usembassy.gov/

Sub Category	Theme	Type	POC	Restrictions	URL
GSA	Available Federal Office Space	Point	GSA	n/a	http://www.gsa.gov/Portal/gsa/ep/contentView.do?contentType=GSA_BASIC&contentId=12458
	Federal Government Contracting Entities	Point	GSA (DoD)	n/a	unavailable
	GSA Facilities	Point	GSA	n/a	unavailable
	GSA Owned and Leased Buildings (PBS)	Point	GSA	n/a	unavailable
	Surplus Office Equipment/Office Supplies	Point	GSA	n/a	http://www.surplussales.gsa.gov/howto.cfm
Judicial	Federal Judicial Districts	Polygon	DOJ	n/a	http://www.uscourts.gov/courtlinks/
	State Appellate Courts	Point	DOJ	n/a	unavailable
	US Court of Appeals	Point	DOJ	n/a	http://www.uscourts.gov/courtlinks/
	US District Court	Point	DOJ	n/a	http://www.uscourts.gov/courtlinks/
Military Installations	Air National Guard Bases	Polygon	ARNG	n/a	unavailable
	ANG Installation Areas	Polygon	USAF/GeoBase	Yes	https://www.hifldwg.org/hsip.asp
	ANG Sites	Point	ANG	Yes	https://www.hifldwg.org/hsip.asp
	Army Aviation Support Facilities (AASF) - USAR	Polygon	USAR	n/a	unavailable
	Army Reserve Centers (AFRCs)	Point	DoD/USA GIS-R	n/a	unavailable
	ARNG Combined Sup Maintenance Shop	Point	ARNG	Yes	https://www.hifldwg.org/hsip.asp
	ARNG Field Maintenance Shop	Point	ARNG	Yes	https://www.hifldwg.org/hsip.asp
	ARNG Man Area Train Equip Site	Point	ARNG	Yes	https://www.hifldwg.org/hsip.asp
	ARNG Readiness and Res Center	Point	ARNG	Yes	https://www.hifldwg.org/hsip.asp
	ARNG Training Centers	Polygon	ARNG	Yes	https://www.hifldwg.org/hsip.asp
	ARNG Unit Training Equip Sites	Point	ARNG	Yes	https://www.hifldwg.org/hsip.asp
	Aviation Facilities - ARNG	Polygon	ARNG	Yes	https://www.hifldwg.org/hsip.asp
	Civil Air Patrol (CAP) Facilities	Point	USAF	n/a	unavailable
	Defense Fuel Supply Points (DFSP)	Point	DoD/DLA (DESC)	n/a	unavailable
	Defense Logistics Agency (DLA) Facilities	Polygon	DoD/DLA	n/a	unavailable
	Joint Forces Headquarters	Point	NGB	Yes	https://www.hifldwg.org/hsip.asp
	JTF and Subordinate Task Force Hqs	Point	USNORTHCOM	n/a	http://www.northcom.mil/About/index.html
	Military Base Structure Report (BSR)	Point	DoD/DISDI	Yes	https://www.hifldwg.org/hsip.asp
	Military Bases	Polygon	Navteq (DoD/DISDI)	Yes	https://www.hifldwg.org/hsip.asp
	Military Installation Boundary	Point	DoD/DISDI	Yes	https://www.hifldwg.org/hsip.asp
	Military Ranges	Polygon	DoD/DISDI	Yes	https://www.hifldwg.org/hsip.asp
	US Air Force Installations	Polygon	USAF/GeoBase	n/a	http://www.airforce.com/contact-us/base-locator/
	US Army Installations	Polygon	USA GIS-R	n/a	http://www.army.mil/info/organization/
	US Marine Corps Installations	Polygon	USMC/GeoFidelis	n/a	http://www.mcieast.usmc.mil
	US Navy Installations	Polygon	USN/GeoReadiness	n/a	http://www.army.com/resources/item/928
	US Navy Supervisor Salvage (NAVSUPSALV) Assets	Point	US NAVY	n/a	unavailable
Other	Formerly Used Defense Sites	Polygon	DoD/USACE	n/a	https://environment.usace.army.mil/what_we_do/fuds/inventory/

Sub Category	Theme	Type	POC	Restrictions	URL
Other Federal Agency	DOT Regions	Polygon	DOT	n/a	unavailable
	FDA Facilities	Point	FDA	n/a	unavailable
	US Public Health Service (USPHS) Offices	Point	DHHS/USPHS	n/a	http://www.hhs.gov/about/
	USDA Facilities	Point	USDA	n/a	http://offices.sc.egov.usda.gov/locator/app
State/Local	County Seats	Point	USGS/GNIS	n/a	unavailable
	Fusion Centers	Point	DHS	Yes	https://www.hifldwg.org/hsip.asp
	Governors Mansions	Point	TGI (DHS, State)	Yes	https://www.hifldwg.org/hsip.asp
	Landfills	Point	EPA (State/Local)	n/a	unavailable
	Libraries	Point	Dun & Bradstreet (Dept of Ed)	Yes	https://www.hifldwg.org/hsip.asp
	Local City Council Districts	Polygon	DHS (State/Local)	n/a	unavailable
	Local City Mayors	Point	DHS (State/Local)	n/a	unavailable
	Local County Council Districts	Polygon	DHS (State/Local)	n/a	unavailable
	Local Sanitation Department Facilities	Point	DHS (State/Local)	n/a	unavailable
	Local Voting Districts (CENSUS)	Polygon	DHS (State/Local)	n/a	http://www.census.gov/geo/www/cob/vt2000.html
	Regional Councils of Governments	Point	DHS (State/Local)	n/a	unavailable
	State Capitols	Point	NGA-PMHP	No	https://www.hifldwg.org/hsip.asp
	State Governor	Point	DHS (State/Local)	n/a	http://www.globalcomputing.com/GovernorsContent.htm
	State House	Point	DHS (State/Local)	n/a	unavailable
	State Senate	Point	DHS (State/Local)	n/a	http://www.senate.gov/pagelayout/senators/f_two_sections_with_tasers/states.htm
USACE	USACE Districts	Point	DoD/USACE	No	https://www.hifldwg.org/hsip.asp
	USACE Divisions	Polygon	DoD/USACE	No	https://www.hifldwg.org/hsip.asp
	USACE Projects	Point	DoD/USACE	n/a	unavailable
Healthcare and Public Health					
Direct Patient Healthcare	Ambulatory Healthcare Facilities	Point	DHHS	n/a	unavailable
	Bone Marrow Centers	Point	National Cancer Institute	n/a	http://cancercenters.cancer.gov/cancer_centers/cancer-centers-names.html
	Burn Beds	Point	American Burnbed Association	n/a	unavailable
	Clinics	Point	HRSA	n/a	unavailable
	DOD Military Healthcare Facilities	Point	DoD/OASD	n/a	unavailable
	Extended Care Facilities	Point	DHHS	n/a	unavailable
	Health Monitoring Results	Polygon	DHHS	n/a	unavailable
	Health Practitioner Offices and Clinics	Point	DHHS	n/a	unavailable
	Hospitals	Point	AHA, VA	Yes	https://www.hifldwg.org/hsip.asp
	Hospitals - Psychiatric and Substance Abuse	Point	AHA	n/a	unavailable
	Medical Requirement Assessments	Polygon	DHHS	n/a	unavailable
	Urgent Care	Point	TGI, IONIC/MCH (AHA)	Yes	https://www.hifldwg.org/hsip.asp
	VA Healthcare Facilities	Point	VA	n/a	http://www2.va.gov/directory/guide/home.asp?isFlash=1

Sub Category	Theme	Type	POC	Restrictions	URL
End-of-Life Facilities	Cemeteries and Crematories	Point	USGS GNIS, Veterans Administration	Yes	https://www.hifldwg.org/hsip.asp
	Coroners and Medical Examiners Offices	Point	DHHS (State/Local)	n/a	unavailable
	Funeral Home Services	Point	Dun & Bradstreet (DHHS, State/Local)	Yes	https://www.hifldwg.org/hsip.asp
	Mortuaries	Point	DHHS (State/Local)	n/a	unavailable
Health Supporting Facilities	Adult Day Care Facilities	Point	DHHS (State/Local)	n/a	unavailable
	Alcohol and Drug Facilities	Point	DHHS (State/Local)	n/a	unavailable
	Blood and Organ Banks	Point	DHHS	Yes	https://www.hifldwg.org/hsip.asp
	Cancer Centers/Services	Point	DHHS	n/a	http://cancercenters.cancer.gov/cancer_centers/cancer-centers-names.html
	Daycare Facilities	Point	DHHS	Yes	https://www.hifldwg.org/hsip.asp
	Diagnostic Imaging Centers	Point	DHHS	n/a	unavailable
	Diagnostic Laboratories	Point	DHHS	n/a	unavailable
	Home Health/Hospice	Point	DHHS	n/a	unavailable
	Homeless Shelters	Point	DHHS	Yes	https://www.hifldwg.org/hsip.asp
	Master Caches	Point	VA	n/a	unavailable
	Medical Caches	Point	VA	n/a	unavailable
	Medical Supplies, Devices, and Equipment Distribution Facilities	Point	DHHS	n/a	unavailable
	National Laboratory Response Network (NLRN) Facilities	Point	DHHS/CDC	n/a	unavailable
	Nursing Homes	Point	DHHS	Yes	https://www.hifldwg.org/hsip.asp
	Pharmaceutical Caches - VA	Point	VA	n/a	unavailable
	Pharmaceutical Distributors	Point	FDA	n/a	unavailable
	Pharmaceutical Manufacturing Facilities	Point	FDA	n/a	unavailable
	Pharmaceutical Storage and Stockpile	Point	FDA	n/a	unavailable
	Pharmacies	Point	FDA	n/a	unavailable
	Pre-Planned Inoculation Sites	Point	DHHS (State/Local)	n/a	unavailable
	Renal Dialysis/Transplant Services	Point	DHHS	n/a	unavailable
	Retail Pharmacies	Point	DHHS	n/a	unavailable
	Senior Centers	Point	DHHS	n/a	unavailable
	SNS Reception and Storage Sites	Point	DHHS/CDC	n/a	unavailable
	Strategic National Stockpile (SNS) Sites	Point	DHHS/CDC	n/a	unavailable
	Tissue Banks	Point	DHHS	n/a	http://www.aatb.org/content.asp?contentid=458
Public Health Agencies	Centers for Disease Control	Point	DHHS/CDC	Yes	https://www.hifldwg.org/hsip.asp
	Healthcare and Public Health Treatment Facilities, Agencies and Departments	Point	DHHS	n/a	unavailable
	Metropolitan Medical Response System (MMRS) Jurisdictions	Polygon	FEMA	n/a	http://www.fema.gov/mmrs/jurisdictions.html
	Public Health State/Local	Point	TGI, IONIC/MCH (DHHS)	Yes	https://www.hifldwg.org/hsip.asp

Sub Category	Theme	Type	POC	Restrictions	URL
Imagery					
High Resolution	Border Crossings	Raster	DHS/CBP	n/a	unavailable
	EPA ASPECT	Raster	EPA	n/a	unavailable
	FEMA LIDAR	Raster	FEMA	n/a	unavailable
	FEMA Radar	Raster	FEMA	n/a	unavailable
	HSIP Urbanized Areas (Imagery 1-2-FT RES)	Raster	NGA (USGS)	n/a	http://www.fsa.usda.gov/FSA/apfoapp?area=home&subject=prog&topic=nai
	IKONOS/Quickbird/commercial airborne	Raster	USGS	n/a	http://www.mapdex.org/search/search.cfm?layerkeyword=ikonos&tab=lyr&type=lyr
	NOAA Coastal Shoreline Aerial Photography	Raster	NOAA/NOS	n/a	http://shoreline.noaa.gov/
	NOAA Thermal	Raster	NOAA	n/a	unavailable
	Post-Event Video	Video	DHS, NASA, DoD, NGB, DOI	n/a	unavailable
	Rail Photos	Raster	DOT/FRA (AAR)	n/a	unavailable
High Resolution Oblique	TSA - Imagery Request Areas	Raster	DHS/TSA	n/a	unavailable
	US Airport Imagery	Raster	FAA (DOT)	n/a	http://www.faa.gov/airports_airtraffic/airports/airport_safety/airportdata_5010/
	USACE Blue-Roof Aerial Photography	Raster	DOD/USACE	n/a	unavailable
International Charter	Urban Areas	Raster	USGS (Pictometry Inc., Grenman-Pederson Inc., Multivision USA)	n/a	http://www.mapdex.org/search/search.cfm?layerkeyword=urbanareas&tab=lyr&type=lyr
Low Resolution	Landsat/SPOT/IRS/Radarsat/Envisat/ALOS/SAC-C/CBERS2/DMC	Raster	USGS	n/a	http://eros.usgs.gov/products/satellite/
	CONUS Imagery - Aerial/Satellite	Raster	USGS (NGA)	n/a	unavailable
	National Agricultural Imagery Program (NAIP) (1-2m res)	Raster	USDA	n/a	http://datagateway.nrcs.usda.gov/ (
	National Orthoimagery Data set (1m res)	Raster	USGS	n/a	http://seamless.usgs.gov/index.php
	POES/GOES/MODIS/AQUA	Raster	NOAA, NASA	n/a	unavailable
Mid Resolution	USGS DOQQ 1m	Raster	USGS	n/a	http://seamless.usgs.gov/index.php
	Landsat/ASTER/Hyperion/ALI/AWIFS/LISS	Raster	USGS/NASA/USDA	n/a	http://eros.usgs.gov/products/satellite/
Man-Made Hazards					
Biological	S&T Biowatch	Point	DHS	n/a	unavailable
Chemical	EPA Air Sampling Stations	Point	EPA	n/a	unavailable
Emergency Warning	Civil Danger Warning (CDW)	Point	FCC (State/Local)	n/a	unavailable
	Civil Emergency Message (CEM)	Polygon	DHS (FCC)	n/a	unavailable
	Evacuation Immediate (EVI)	Polygon	FCC (State/Local)	n/a	unavailable
	Hazardous Materials Warning (HMW)	Polygon	FCC (State/Local)	n/a	unavailable
	Law Enforcement Warning (LEW)	Polygon	FCC (State/Local)	n/a	unavailable
	Local Area Emergency (LAE)	Point	FCC (State/Local)	n/a	unavailable
	Nuclear Power Plant Warning (NUW)	Point	NRC (FCC)	n/a	https://www.hifldwg.org/hsip.asp
	Shelter in Place Warning (SPW)	Polygon	FCC (State/Local)	n/a	unavailable

Sub Category	Theme	Type	POC	Restrictions	URL
Radiological	Radiation Detection Identifier Devices (RIID)	Point	DHS	n/a	unavailable
	Radiation Detection Monitors (RPM)	Point	DHS	n/a	unavailable
	Radiation Detectors (PRD)	Point	DHS	n/a	unavailable
	Radiation Detectors~BTS PRD (PERS RAD DETECTOR)	Point	DHS	n/a	unavailable
	Radiation Detectors~CBP Commercial (PORTAL)	Point	DHS/CBP	n/a	unavailable
	Radiation Detectors~CBP MAIL & ECCF (PORTAL)	Point	DHS/CBP	n/a	unavailable
	Radiation Detectors~CBP Pagers	Point	DHS/CBP	n/a	unavailable
	Radiation Detectors~CBP Personal Vehicles (PORTAL)	Point	DHS/CBP	n/a	unavailable
	Radiation Detectors~DOE Pager-s (ORAU)	Point	DOE	n/a	unavailable
	Radiation Detectors~EPA ERAMS - Air Particulate	Point	EPA (DHS)	n/a	unavailable
	Radiation Detectors~EPA ERAMS - Drinking Water	Point	EPA (DHS)	n/a	unavailable
	Radiation Detectors~EPA ERAMS - Milk	Point	EPA (DHS)	n/a	unavailable
	Radiation Detectors~EPA ERAMS - Precipitation	Point	EPA (DHS)	n/a	unavailable
	Radiation Detectors~FBI HRMS (Handheld RAD Monitor)	Point	FBI (DHS)	n/a	unavailable
	Radiation Detectors~FBI HRMS At Bomb Squads	Point	FBI (DHS)	n/a	unavailable
	Radiation Detectors~FBI Pager-s	Point	FBI (DHS)	n/a	unavailable
	Radiation Detectors~FBI RADPACK	Point	FBI (DHS)	n/a	unavailable
	Radiation Detectors~NNSA Backpack - G	Point	DOE/NNSA (DHS)	n/a	unavailable
	Radiation Detectors~NNSA Backpack - G/N	Point	DOE/NNSA (DHS)	n/a	unavailable
	Radiation Detectors~NNSA Backpack - N	Point	DOE/NNSA (DHS)	n/a	unavailable
	Radiation Detectors~NNSA Briefcase - G	Point	DOE/NNSA (DHS)	n/a	unavailable
	Radiation Detectors~NNSA Briefcase - N	Point	DOE/NNSA (DHS)	n/a	unavailable
	Radiation Detectors~NNSA Mobile System - G	Point	DOE/NNSA (DHS)	n/a	unavailable
	Radiation Detectors~NNSA Mobile System - G/N	Point	DOE/NNSA (DHS)	n/a	unavailable
	Radiation Detectors~NNSA Mobile System - N	Point	DOE/NNSA (DHS)	n/a	unavailable
	Radiation Detectors~NNSA Pagers	Point	DOE/NNSA (DHS)	n/a	unavailable
	Radiation Identifiers~All Identifiers	Point	DHS	n/a	unavailable
	Radiation Identifiers~CBP RIID (LOW RES)	Point	DHS/CBP	n/a	unavailable
	Radiation Identifiers~FBI Civil Defense (LOW RES)	Point	FBI (DHS)	n/a	unavailable
	Radiation Identifiers~FBI GR-130 (LOW RES)	Point	FBI (DHS)	n/a	unavailable
	Radiation Identifiers~FBI GR-135 (LOW RES)	Point	FBI (DHS)	n/a	unavailable
	Radiation Identifiers~NNSA Handheld ID (LOW RES)	Point	DOE/NNSA (DHS)	n/a	unavailable
	Radiation Identifiers~NNSA HPGE (HI RES)	Point	DOE/NNSA (DHS)	n/a	unavailable
	Radiation Identifiers~NNSA NAI (LOW RES)	Point	DOE/NNSA (DHS)	n/a	unavailable
	Radiological Hazard Measurements (ACTUAL, NON-PREDICTIVE)	Point	DOE/FRMAC	n/a	unavailable
X-Ray Capabilities	All X-Ray	Point	DHS	n/a	unavailable

Sub Category	Theme	Type	POC	Restrictions	URL
National Monuments & Icons					
Archeological Sites	Archeological Sites	Point	DOI	n/a	http://www.uark.edu/misc/aras/map.html
Business	Fortune 1000 Company Headquarters	Point	DOC	n/a	unavailable
Industry	Major Media Corporation Headquarters	Point	DHS	n/a	unavailable
	Oil Company Corporate Headquarters	Point	DOE	n/a	unavailable
National Monuments & Icons	National Monuments and Icons	Point	DOI	Yes	https://www.hifldwg.org/hsip.asp
	National Symbols	Point	Navteq (DOI)	Yes	https://www.hifldwg.org/hsip.asp
	Tourist Attractions	Point	DOI	Yes	https://www.hifldwg.org/hsip.asp
Natural Hazards					
Emergency Warning	Avalanche Warning (AVW)	Polygon	USGS (State/Local)	n/a	unavailable
	Avalanche Watch (AVA)	Point	USGS (State/Local)	n/a	unavailable
	Blizzard Warning (BZW) Area	Polygon	NOAA/NWS	n/a	http://www.spc.noaa.gov/products/wwa/
	Coastal Flood Warning (CFW) Area	Polygon	NOAA/NWS	n/a	http://www.spc.noaa.gov/products/wwa/
	Coastal Flood Watch (CFA) Area	Polygon	NOAA/NWS	n/a	http://www.spc.noaa.gov/products/wwa/
	Dust Storm Warning (DSW) Area	Polygon	NOAA/NWS	n/a	unavailable
	Earthquake Warning (EQW)	Polygon	USGS (FCC)	n/a	unavailable
	Fire Warning (FRW)	Polygon	FCC (State/Local)	n/a	unavailable
	Flash Flood Warning (FFW) Area	Polygon	NOAA/NWS	n/a	http://www.spc.noaa.gov/products/wwa/
	Flash Flood Watch (FFA) Area	Polygon	NOAA/NWS	n/a	http://www.spc.noaa.gov/products/wwa/
	Flood Warning (FLW)	Polygon	NOAA/NWS	n/a	http://www.mapdex.org/search/search.cfm?layerkeyword=floodwarning&tab=lyr&type=lyr
	Flood Watch (FLA) Area	Polygon	NOAA/NWS	n/a	http://www.spc.noaa.gov/products/wwa/
	High Wind Warning (HWW) Area	Polygon	NOAA/NWS	n/a	http://www.spc.noaa.gov/products/wwa/
	High Wind Watch (HWA) Area	Polygon	NOAA/NWS	n/a	http://www.spc.noaa.gov/products/wwa/
	Hurricane Warning (HUW) Area	Polygon	NOAA/NWS	n/a	http://www.nhc.noaa.gov/
	Hurricane Watch (HUA) Area	Polygon	NOAA/NWS	n/a	http://www.nhc.noaa.gov/
	Severe Thunderstorm Warning (SVR) Area	Polygon	NOAA/NWS	n/a	http://www.spc.noaa.gov/products/wwa/
	Severe Thunderstorm Watch (SVA) Area	Polygon	NOAA/NWS	n/a	http://www.spc.noaa.gov/products/wwa/
	Special Marine Warning (SMW) Area	Polygon	NOAA/NWS	n/a	unavailable
	Tornado Warning (TOR) Area	Polygon	NOAA/NWS	n/a	http://www.spc.noaa.gov/products/wwa/
	Tornado Watch (TOA) Area	Polygon	NOAA/NWS	n/a	http://www.spc.noaa.gov/products/wwa/
	Tropical Storm Warning (TRW) Area	Polygon	NOAA/NWS	n/a	http://www.spc.noaa.gov/products/wwa/
	Tropical Storm Watch (TRA) Area	Polygon	NOAA/NWS	n/a	http://www.spc.noaa.gov/products/wwa/
	Tsunami Warning (TSW) Area	Polygon	NOAA/NWS	n/a	http://www.prh.noaa.gov/ptwc/
	Tsunami Watch (TSA) Area	Polygon	NOAA/NWS	n/a	http://www.prh.noaa.gov/ptwc/
	Volcano Warning (VOW) Area	Polygon	USGS (FCC)	n/a	http://volcanoes.usgs.gov/
	Winter Storm Warning (WSW) Area	Polygon	NOAA/NWS	n/a	http://www.prh.noaa.gov/ptwc/
	Winter Storm Watch (WSA) Area	Polygon	NOAA/NWS	n/a	http://www.prh.noaa.gov/ptwc/

Sub Category	Theme	Type	POC	Restrictions	URL
Geologic	Earthquake Epicenters - Historic	Point	USGS/NEIC (USGS National Atlas)	n/a	http://earthquake.usgs.gov/research/topics.php?areaID=13
	Fault	Point	USGS National Atlas	No	https://www.hifldwg.org/hsip.asp
	Fault Lines	Polyline	USGS National Atlas	No	https://www.hifldwg.org/hsip.asp
	Lahars - Historic	Polygon	USGS	n/a	unavailable
	Lahars - Prediction/Probability	Polygon	USGS	n/a	unavailable
	Landslide Susceptibility	Polygon	USGS	n/a	http://www.mapdex.org/search/search.cfm?layerkeyword=landslide susceptibility&tab=lyr&type=lyr
	Landslides - Historic	Polygon	USGS	No	https://www.hifldwg.org/hsip.asp
	Seismic Hazards	Polygon	USGS National Atlas	No	https://www.hifldwg.org/hsip.asp
	Surficial Sediment Sinkhole Susceptibility	Polygon	USGS	n/a	unavailable
	Tsunami Hazard Area	Polygon	NOAA	n/a	unavailable
	Tsunami Worldwide	Point	NOAA	No	https://www.hifldwg.org/hsip.asp
	Volcanoes	Point	USGS National Atlas	No	https://www.hifldwg.org/hsip.asp
Weather	Drought Monitoring	Polygon	USDA	n/a	http://www.drought.unl.edu/dm/monitor.html
	Floodplain - DFIRM	Polygon	FEMA	n/a	https://hazards.fema.gov/wps/portal/mapviewer
	Floodplain - Q3	Polygon	FEMA	n/a	http://www.mapdex.org/search/search.cfm?layerkeyword=floodplain Q3&tab=lyr&type=lyr
	Hurricane Error	Polygon	NOAA	n/a	unavailable
	Hurricane Forecasted Locations - Historic	Polyline	NOAA	n/a	http://nhc.boulder.noaa.gov/index.shtml
	Hurricane Forecasted Path - Historic	Polyline	NOAA	n/a	http://nhc.boulder.noaa.gov/index.shtml
	Hurricane Track - Current	Polyline	NOAA/NHC	n/a	http://www.mapdex.org/search/search.cfm?layerkeyword=hurricane tracks&tab=lyr&type=lyr
	Hurricane Tracks - Historic	Polyline	NOAA/NHC	n/a	http://www.mapdex.org/search/search.cfm?layerkeyword=historic hurricane tracks&tab=lyr&type=lyr
	Hurricane Wind Speeds - Historic	Point	NOAA/NHC	n/a	http://www.mapdex.org/search/search.cfm?layerkeyword=historic hurricane tracks&tab=lyr&type=lyr
	Hurricane Windswath - Current	Polygon	NOAA	n/a	http://www.aoml.noaa.gov/hrd/data_sub/wind.html
	National Digital Forecast Database (NDFD)	Grid	NOAA/NWS	n/a	http://www.nws.noaa.gov/ndfd/technical.htm
	National Weather Service (NWS) Observation Stations	Point	NOAA/NWS	n/a	unavailable
	NEXRAD Radar Imagery (WSR-88D)	Raster	NOAA/NWS	n/a	http://radar.weather.gov/
	Nexrad Radar Locations	Point	NOAA/NWS	n/a	http://www.unidata.ucar.edu/maps/nexrad.html
	NOAA Weather Radio All Hazards (NWR) Transmitters	Point	NOAA/NWS	n/a	http://www.nws.noaa.gov/nwr/nwrbro.htm
	NWS Upper Air Stations	Point	NOAA/NWS	n/a	http://www.ua.nws.noaa.gov/dataqc.htm
	Rainfall - Daily	Point	NOAA	n/a	http://precip.fsl.noaa.gov/beta/precip7.html
	Red Flag Warning (Wildfire)	Polygon	NOAA/NWS	n/a	http://fire.boi.noaa.gov/
	Remote Automated Weather Stations (RAWS)	Point	BLM	n/a	http://www.raws.dri.edu/
	River Gage Levels	Point	USGS	n/a	http://waterdata.usgs.gov/nwis/rt
	Storm Cells	Polygon	NOAA/NWS	n/a	http://www.nws.noaa.gov/

Sub Category	Theme	Type	POC	Restrictions	URL
Weather	Storm Corridor	Polyline	NOAA/NWS	n/a	http://www.nws.noaa.gov/
	Storm Surge	Polygon	NOAA/NHC	n/a	http://www.nhc.noaa.gov/HAW2/english/surge/slosh.shtml
	Storm Surge Prediction (SLOSH)	Polygon	NOAA/NHC	n/a	http://www.weather.govmdl/psurge/download.php
	Tornado Touchdown - Historic	Point	NOAA/NWS	No	https://www.hifldwg.org/hsip.asp https://www.hifldwg.org/hsip.asp
	Tropical Cyclone Wind Speed Probabilities	Polygon	NOAA/NHC	n/a	http://www.spc.noaa.gov/products/wwa/
	Tropical Storms - Historic	Polygon	NOAA	No	https://www.hifldwg.org/hsip.asp
	World Wide Weather Conditions	Polygon	NOAA	n/a	http://www.worldweather.org/
Wildfire	Active Fire Origins	Point	DOI/NIFC	n/a	unavailable
	Fire Detection	Point	USGS GeoMAC (MODIS or AVHRR)	n/a	unavailable
	Fire Perimeters - Historic	Polygon	DOI/NIFC (USGS GeoMAC)	n/a	http://www.mapdex.org/search/search.cfm?layerkeyword=fire perimeters historic&tab=lyr&type=lyr
	Fire Watch/Lookout	Point	NOAA/NWS	n/a	unavailable
	Fire Weather Watch	Polygon	NOAA/NWS	n/a	http://forecast.weather.gov/wwamap/wwatxtget.php?cwa=mqt&wwa=fire%20weather%20watch
	Red Flag Warnings	Polygon	NOAA/NWS	n/a	unavailable
Nuclear Facilities					
Deactivated Nuclear Facilities	Deactivated Nuclear Facilities	Point	NRC	n/a	unavailable
Nuclear Fuel	Nuclear Fuel	Point	TGI (NRC)	Yes	https://www.hifldwg.org/hsip.asp
Nuclear Fuel Cycle Facilities	Fuel Fabrication Facilities	Point	NRC	n/a	http://www.nrc.gov/info-finder/materials/
	Uranium Mill Sites	Point	NRC	n/a	http://www.nrc.gov/info-finder/materials/uranium/
	Uranium Milling Facilities	Point	NRC	n/a	http://www.nrc.gov/info-finder/materials/
	Uranium Radium and Vandium Ores	Point	USGS	n/a	unavailable
Nuclear Materials Transport	Proposed Nuclear Waste Highway Routes	Polyline	NRC	n/a	http://www.state.nv.us/nucwaste/states/states.htm
	Proposed Nuclear Waste Railroad Routes	Polyline	NRC	n/a	http://www.state.nv.us/nucwaste/states/states.htm
	WIPP Transuranic Waste Routes	Polyline	DOE	n/a	http://www.wipp.energy.gov/routes.htm
Nuclear Power Plants	Nuclear Plants	Point	NGA-PMHP (NRC)	Yes	https://www.hifldwg.org/hsip.asp
	Nuclear Power Facilities - Commercial	Polygon	NRC	n/a	http://www.nrc.gov/info-finder/materials/
	Nuclear Power Reactors - Commercial	Point	NRC	n/a	http://www.eia.doe.gov/cneaf/nuclear/page/nuc_reactors/reactsum.html
Radioactive Waste Management	Nuclear Waste Sites	Point	NRC (DOE)	n/a	http://www.nrc.gov/waste.html
	Spent Fuel Storage Facilities	Point	NRC (DOE)	n/a	http://www.nrc.gov/waste/spent-fuel-storage/locations.html
	TRU Waste Sites	Point	DOE	n/a	unavailable

Sub Category	Theme	Type	POC	Restrictions	URL
Regulatory, Oversight and Industry	Emergency Operations Facilities (EOF)	Point	NRC	n/a	unavailable
	Emergency Planning Zone (EPZ) Grids (2-, 5-, 10-, 50-Mile)	Polygon	NRC	n/a	http://www.mapdex.org/search/search.cfm?layerkeyword=epz&tab=lyr&type=lyr
	Fuel Cycle Licensees	Point	NRC	n/a	http://www.nrc.gov/materials/fuel-cycle-fac/licensing.html
	NRC Nuclear Material Licensees Locations (W/I Non-Agreement States)	Point	NRC	n/a	unavailable
	NRC Offices	Point	NRC	n/a	http://www.nrc.gov/about-nrc/locations.html#usmap
	NRC Regions	Polygon	NRC	n/a	http://www.nrc.gov/info-finder/region-state/
	Nuclear Emergency Evacuation Routes	Polyline	NRC	n/a	unavailable
	Nuclear Material License Agreement States (34)	Polygon	NRC	n/a	http://www.nrc.gov/info-finder/materials/#state-list
	Nuclear Material Licensees	Point	NRC	n/a	http://www.nrc.gov/info-finder/materials/#state-list
	Protective Action Sectors (PAS)	Polygon	NRC	n/a	unavailable
Research, Training, and Test Reactors	Nuclear Research Facilities	Point	TGI (NRC)	Yes	https://www.hifldwg.org/hsip.asp
	Nuclear Research, Training and Test Reactors	Point	NRC	n/a	http://www.nrc.gov/reactors/operating/project-managers.html#non-pwr
Population/Demographics					
Census	CENSUS 2000	Polygon	US Census	n/a	http://www.census.gov/main/www/cen2000.html
	CENSUS 2010 (Forecast)	Polygon	US Census	n/a	unavailable
	Metropolitan Statistical Areas	Polygon	US Census	n/a	http://www.census.gov/population/www/metroareas/metrodef.html
	Population by Census Tracts	Polygon	US Census	n/a	http://www.census.gov/geo/www/relate/rel_tract.html
	Population by City	Polygon	US Census	n/a	http://www.census.gov/popest/cities/
	Population by County	Polygon	US Census	n/a	http://www.census.gov/popest/counties/
Crime	Arson Report	Point	DOJ	n/a	http://www.fbi.gov/ucr/cius2007/index.html
	Assault Report	Point	DOJ	n/a	http://www.fbi.gov/ucr/cius2007/index.html
	Burglary Report	Point	DOJ	n/a	http://www.fbi.gov/ucr/cius2007/index.html
	Larceny Report	Point	DOJ	n/a	http://www.fbi.gov/ucr/cius2007/index.html
	Motor Vehicle Theft Report	Point	DOJ	n/a	http://www.fbi.gov/ucr/cius2007/index.html
	Murder Report	Point	DOJ	n/a	http://www.fbi.gov/ucr/cius2007/index.html
	Rape Report	Point	DOJ	n/a	http://www.fbi.gov/ucr/cius2007/index.html
Labor, Income and Employment	Robbery Report	Point	DOJ	n/a	http://www.fbi.gov/ucr/cius2007/index.html
	Income and Employment	Polygon	DOC/BEA	n/a	http://www.bea.gov/regional/remdmap/
	Labor Statistics	Polygon	DOL/BLS	n/a	http://www.bls.gov/
	Poverty and Median Income	Polygon	DOC	n/a	http://www.census.gov/hhes/www/income/income.html
LandScan USA	Social Security Allocation	Point	SSA	n/a	http://www.usatrace.com/ssnchart.html
	LandScan USA - Raster Population	Raster	Oak Ridge National Laboratory (DHS)	Yes	https://www.hifldwg.org/hsip.asp

Sub Category	Theme	Type	POC	Restrictions	URL
Postal/Shipping					
Courier	DHL Locations	Point	DHS	No	https://www.hifldwg.org/hsip.asp
	FedEx Locations	Point	DHS	No	https://www.hifldwg.org/hsip.asp
	Private Non-Retail Shipping	Point	TGI (USPS, DHS)	Yes	https://www.hifldwg.org/hsip.asp
	UPS Locations	Point	DHS	No	https://www.hifldwg.org/hsip.asp
	ZIP Code	Polygon	US Census (USPS)	No	https://www.hifldwg.org/hsip.asp
Mailing/shipping	Bulk Mail Centers	Point	USPS	Yes	https://www.hifldwg.org/hsip.asp
Routing	Arms, Ammunition and Explosive Shipping Routes	Polyline	DoD/TRANSCOM	n/a	unavailable
USPS	USPS Inspection Service Offices	Point	USPS	n/a	https://postalinspectors.uspis.gov/# or http://www.usps.com/ncsc/locators/find-is.html
	USPS Post Offices - Contract	Point	USPS	Yes	https://www.hifldwg.org/hsip.asp
	USPS Post Offices - Owned	Point	USPS	Yes	https://www.hifldwg.org/hsip.asp
	USPS Processing Facilities	Point	USPS	Yes	https://www.hifldwg.org/hsip.asp
Specialized Response Teams					
DHHS	DHHS Incident Response Coordination Team (IRCT)	Point	DHHS	n/a	unavailable
	DHHS Teams	Point	NDMS	n/a	unavailable
	Key Personnel Deployment	Point	DHHS/SOC	n/a	unavailable

Sub Category	Theme	Type	POC	Restrictions	URL
DHS	CBP Search, Trauma, and Rescue (BORSTAR) Team Locations	Point	DHS/CBP	n/a	unavailable
	Disaster Medical Assistance Team (DMAT) Locations	Point	FEMA	n/a	unavailable
	Disaster Mortuary Operational Response Team (DMORT) Locations	Point	FEMA	n/a	unavailable
	FEMA Damage Assessment Teams	Point	FEMA	n/a	unavailable
	FEMA Emergency Response Team-Regional (ERT-A)	Point	FEMA	n/a	unavailable
	FEMA Federal Incident Response Support Team (FIRST)	Point	FEMA	n/a	unavailable
	FEMA Incident Management Assistance Team (IMAT)	Point	FEMA	n/a	unavailable
	FEMA MERS/MATTS Home Bases	Point	FEMA	n/a	unavailable
	FEMA MERS/MATTS Locations (Deployed)	Point	FEMA	n/a	unavailable
	FEMA NDMS Team Home Locations	Point	FEMA	n/a	unavailable
	FEMA US&R	Point	FEMA	Yes	https://www.hifldwg.org/hsip.asp
	FEMA US&R Canine Teams	Point	FEMA	n/a	unavailable
	FEMA US&R Incident Support Teams	Point	FEMA	n/a	unavailable
	FEMA US&R Team Home Bases	Point	FEMA	n/a	unavailable
	FEMA US&R Teams (Deployed)	Point	FEMA	n/a	unavailable
	Incident Management Teams (IMTs) Federal Type 1 and Type 2	Point	FEMA	n/a	unavailable
	Maritime Safety and Security Team (MSST) Bases	Point	DHS/USCG	n/a	unavailable
	Maritime Safety and Security Team (MSST) Deployed Locations	Point	DHS/USCG	n/a	unavailable
	Medical Emergency Radiological Response Team (MERRT)	Point	FEMA	n/a	unavailable
	National Medical Response Teams (NMRTS)	Point	FEMA	n/a	http://nmrt-ncr.com/
	National Nurse Response Teams (NNRT)	Point	FEMA	n/a	unavailable
	National Pharmacy Response Teams (NPRT)	Point	FEMA	n/a	unavailable
	National Veterinary Response Team (NVRT) Locations	Point	FEMA	n/a	unavailable
	Scientific and Technical Advisory and Response Teams (STARTS)	Point	FEMA	n/a	unavailable
	USCG National Strike Force Bases	Point	DHS/USCG	n/a	unavailable
	USCG National Strike Force Deployed Locations	Point	DHS/USCG	n/a	unavailable
	USCG Strike Teams	Point	DHS/USCG	n/a	unavailable
DoD	NGB WMD Civil Support Teams	Point	NGB	Yes	https://www.hifldwg.org/hsip.asp
	NGB WMD-Civil Support Team Deployed Locations	Point	NGB (JFHQ-STATE)	n/a	http://www.au.af.mil/au/c21/wmd-cst.htm
	USACE Planning & Response Teams (PRTS)	Point	DoD/USACE	n/a	unavailable

Sub Category	Theme	Type	POC	Restrictions	URL
Other Federal Agency	Aviation Safety Teams	Point	DOT (DOI)	n/a	unavailable
	DOE Nuclear Incident Response Team (NIRT)	Point	DOE	n/a	http://www.nrc.gov/about-nrc/organization/nsirfuncdesc.html
	DOI Interagency Hotshot Crews	Point	DOI/NIFC	n/a	unavailable
	DOL/OSHA Specialized Response Teams	Point	DOL/OSHA	n/a	unavailable
	EPA Counter Terrorism Response Teams (CTRT)	Point	EPA	n/a	unavailable
	EPA Environmental Response Team (ERT)	Point	EPA	n/a	unavailable
	EPA National Counter Terrorism Evidence Response Team (NCERT)	Point	EPA	n/a	unavailable
	FBI Domestic Emergency Support Team (DEST)	Point	DOJ/FBI	n/a	unavailable
	Infrastructure Assessment Response Team	Point	DOD/USACE	n/a	unavailable
	Mine Rescue Teams	Point	MSHA/MEO	n/a	unavailable
	Navigation Response Team	Point	NOAA	n/a	unavailable
	NOAA Incident Meteorologists (IMET)	Point	NOAA	n/a	unavailable
	Oil Spill/HAZMAT Response Team	Point	NOAA	n/a	unavailable
	Vaccination Teams	Point	VA	n/a	unavailable
State/Local	CBRNE Enhanced Response Force Package (CERF-P)	Point	NGB	n/a	unavailable
	Donations Coordination Teams	Point	FEMA (State/Local)	n/a	unavailable
	Hazmat Emergency Response Units - Local	Point	FEMA (State/Local)	n/a	unavailable
	NGB WMD-Civil Support Team Bases	Point	NGB (JFHQ-STATE)	n/a	http://www.globalsecurity.org/military/agency/army/wmd-cst.htm
	Search and Rescue Units - Local	Point	FEMA (State/Local)	n/a	unavailable
Telecommunications					
Broadcasting	AM Antennas	Point	FCC	No	https://www.hifldwg.org/hsip.asp
	Antenna Structure Registrars	Point	FCC	No	https://www.hifldwg.org/hsip.asp
	Broadband - Co-Location Facilities	Point	FCC	n/a	unavailable
	Cable Franchise Boundaries	Polygon	FCC	n/a	unavailable
	FCC AM	Point	FCC	n/a	http://finder.geocommons.com/overlays/1482
	FCC FM	Point	FCC	n/a	http://www.fcc.gov/mb/audio/fmq.html
	FCC TV	Point	FCC	n/a	http://www.fcc.gov/mb/video/tvq.html
	FM Antennas	Point	FCC	No	https://www.hifldwg.org/hsip.asp
	FM Radio Contours	Polygon	FCC	n/a	http://www.fcc.gov/mb/audio/fmclasses.html
	FM Radio Towers	Point	FCC	n/a	unavailable
	Microwave Towers	Point	FCC (DHS/NCS)	No	https://www.hifldwg.org/hsip.asp
	Television Contours	Polygon	FCC	n/a	unavailable
	Television Towers	Point	FCC	n/a	unavailable
	TV DIGITAL	Point	FCC	No	https://www.hifldwg.org/hsip.asp
	TV NTSC	Point	FCC	No	https://www.hifldwg.org/hsip.asp

Sub Category	Theme	Type	POC	Restrictions	URL
Communications	Fiber Lit Buildings Locations	Point	Navteq (DHS/NCS, FCC)	Yes	https://www.hifldwg.org/hsip.asp
	Fiber Optic Lines	Polyline	NGA (FCC, NCS)	Yes	https://www.hifldwg.org/hsip.asp
	IT Locations/Portals	Point	DHS	No	https://www.hifldwg.org/hsip.asp
	Land Mobile Broadcast	Point	FCC	No	https://www.hifldwg.org/hsip.asp
	Land Mobile Communications	Point	FCC	No	https://www.hifldwg.org/hsip.asp
	Land Mobile Private	Point	FCC	No	https://www.hifldwg.org/hsip.asp
	LATA Boundary	Polygon	Navteq (DHS/NCS, FCC)	Yes	https://www.hifldwg.org/hsip.asp
	Metro Fiber USA	Polyline	Navteq (FCC, NANPA, DHS/NCS)	Yes	https://www.hifldwg.org/hsip.asp
	Rate Center Boundaries	Polygon	Navteq (FCC, NANPA, DHS/NCS)	Yes	https://www.hifldwg.org/hsip.asp
	Wire Center Boundaries	Polygon	Navteq (FCC, NANPA, DHS/NCS)	Yes	https://www.hifldwg.org/hsip.asp
DoD	Armed Forces Reserve Communications Units	Point	DoD (NGB)	n/a	http://www.fcc.gov/Bureaus/MB/Databases/tv_service_contour_data/readme.html
Internet	Cable Landings	Point	FCC	n/a	unavailable
	Cable Modem Coverage	Polygon	FCC	n/a	unavailable
	CLEC Fiber Lines	Polyline	FCC	n/a	unavailable
	CLEC Hqs	Point	FCC	n/a	unavailable
	DSL - Enabled Wire Centers	Point	FCC	n/a	unavailable
	High Speed Service Providers	Point	FCC	n/a	unavailable
	Internet Access Points	Point	DHS	n/a	unavailable
	Internet Exchange Points	Point	DHS	No	https://www.hifldwg.org/hsip.asp
	Internet Hubs	Point	FCC	n/a	unavailable
	Internet Service Provider Areas	Polygon	DHS	n/a	unavailable
	Internet Service Providers	Point	DHS	No	https://www.hifldwg.org/hsip.asp
Priority/ Emergency Assets	FEMA National Emergency Coordination NET Assets	Point	FEMA	n/a	unavailable
	Government Emergency Telecommunications Service (GETS) Assets	Point	DHS/NCS	n/a	http://gets.ncs.gov/contact.html
	NCS Shared Resources (SHARES) High-Frequency Radio Program Assets	Point	DHS/NCS	n/a	unavailable
	Telecommunications Service Priority (TSP) Program Assets	Point	DHS/NCS	n/a	unavailable
	Wireless Priority Service (WPS)	Point	DHS/NCS	n/a	unavailable
Satellite	Continuously Operating Reference Stations (CORS)	Point	National Geodetic Survey	n/a	http://geodesy.noaa.gov/CORS/cors-data.html
	Satellite Control Stations	Point	FCC	n/a	unavailable
Transport Facilities	Microwave Facilities (Commercial)	Point	FCC	n/a	unavailable
	Telecom Hotels	Point	FCC	n/a	unavailable

Sub Category	Theme	Type	POC	Restrictions	URL
Wired	Area Code	Polygon	FCC	No	https://www.hifldwg.org/hsip.asp
	Border Gateways	Point	FCC (DHS/NCS)	n/a	unavailable
	Central Offices/Switching Stations	Point	FCC (DHS/NCS)	n/a	unavailable
	International Gateways	Point	FCC (DHS/NCS)	n/a	unavailable
	Tandem Offices	Point	FCC (DHS/NCS)	n/a	unavailable
	Underwater Cable Facilities	Point	FCC (DHS/NCS)	n/a	unavailable
	Wire Centers	Point	FCC (DHS/NCS)	n/a	unavailable
Wireless	Cellular Market Area	Polygon	FCC	n/a	unavailable
	Cellular Towers	Point	FCC (DHS/NCS)	No	https://www.hifldwg.org/hsip.asp
	Mobile Communications Equipment Production	Point	FEMA (DoD/DLA)	n/a	unavailable
	Mobile Communications Equipment Storage	Point	FEMA (DoD/DLA)	n/a	unavailable
	Paging Towers	Point	FCC (DHS/NCS)	No	https://www.hifldwg.org/hsip.asp
	Regional Fiber Optics	Polyline	FCC (DHS/NCS)	n/a	unavailable
Threat/Suspicious Activity					
Reports	Events of Interest	Point	DHHS/SOC (FEMA)	n/a	unavailable
	Location Based Threat Reporting	Point	DHS/NOC	n/a	unavailable
Surveillance	Surveillance or Suspicious Activity	Point	DHS/NOC	n/a	unavailable

Sub Category	Theme	Type	POC	Restrictions	URL
Transportation					
Aviation	Aero Nav aids	Point	FAA	Yes	https://www.hifldwg.org/hsip.asp
	Aero Obstructions	Point	FAA	Yes	https://www.hifldwg.org/hsip.asp
	Air Route Traffic Control Center (ARTCC)	Point	FAA (DOT)	Yes	https://www.hifldwg.org/hsip.asp
	Air Route Traffic Control Centers - Regions	Polygon	FAA (DOT)	n/a	http://www.faa.gov/about/office_org/headquarters_offices/ato/artcc/
	Air Traffic - Flight Path Points	Point	FAA (DOT)	n/a	unavailable
	Airport Districts	Polygon	FAA (DOT)	n/a	unavailable
	Airport/Airfield Boundaries	Polygon	FAA (DOT)	n/a	http://www.mapdex.org/search/search.cfm?layerkeyword=airportboundaries&tab=lyr&type=lyr
	Airports - Private	Polygon	FAA (DOT)	n/a	http://www.mapdex.org/search/search.cfm?layerkeyword=heliports&tab=lyr&type=lyr
	Airports - Public Use	Polygon	FAA (DOT)	n/a	unavailable
	Airports Heliports	Point	DOT/NTAD	No	https://www.hifldwg.org/hsip.asp
	Commercial Airport Facilities (Building Polygons)	Polygon	FAA (DOT)	n/a	unavailable
	FAA Flight Feed	Point	FAA (DOT)	n/a	unavailable
	FAA Flight Snapshot	Point	FAA (DOT)	n/a	unavailable
	FAA Flight Standard District Office (FSDO)	Point	FAA (DOT)	n/a	http://www.faa.gov/about/office_org/field_offices/fsdo/
	FAA Regions	Polygon	NGA (FAA, DOT)	Yes	https://www.hifldwg.org/hsip.asp
	FAA Schools	Point	FAA (DOT)	n/a	unavailable
	FAA Terminal Radar Approach Control (TRACON) Facilities	Point	FAA (DOT)	n/a	http://www.faa.gov/about/office_org/headquarters_offices/ato/tracon/
	Flight Paths	Polygon	FAA (DOT)	n/a	http://www.mapdex.org/search/search.cfm?layerkeyword=flightpaths&tab=lyr&type=lyr
	Flight Restriction Zones	Polygon	FAA (DOT)	n/a	unavailable
	FRMAC Aviation Assets	Point	DOE/FRMAC	n/a	unavailable
	Government Aviation Asset/Bases	Polygon	FAA (DOT)	n/a	unavailable
	Heliports - Private	Point	FAA (DOT)	n/a	http://www.mapdex.org/search/search.cfm?layerkeyword=heliports&tab=lyr&type=lyr
	Heliports - Public	Point	FAA (DOT)	n/a	http://www.mapdex.org/search/search.cfm?layerkeyword=heliports&tab=lyr&type=lyr
	Metropolitan Washington Airports Authority Lands	Polygon	MWAA	n/a	unavailable
Aviation	Military Airfields and Air Bases	Polygon	DoD/DISDI GEOBASE	n/a	unavailable
	Runways	Polygon	DOT/NTAD (FAA)	No	https://www.hifldwg.org/hsip.asp
	Sea Plane Bases	Point	FAA (DOT)	n/a	http://www.mapdex.org/search/search.cfm?layerkeyword=seaplanebases&tab=lyr&type=lyr
	Short Take-off/Landing Ports	Point	FAA (DOT)	n/a	unavailable
	Ultralight Ports	Point	FAA (DOT)	n/a	unavailable
Intermodal	Intermodal Facilities	Point	DOT/NTAD	No	https://www.hifldwg.org/hsip.asp
	Intermodal Terminals	Point	DOT/BTS	n/a	http://www.loadmatch.com/directory/city.cfm?category=terminals

Sub Category	Theme	Type	POC	Restrictions	URL
Maritime	Anchorage Areas	Polygon	DoD/USACE	n/a	http://www.mapdex.org/search/search.cfm?layerkeyword=anchorage areas&tab=lyr&type=lyr
	Anchorage	Point	DOD/USACE	Yes	https://www.hifldwg.org/hsip.asp
	Boating Facilities	Point	DHS/USCG (DoD/USACE)	n/a	unavailable
	Breakwater Lines	Polyline	NOAA, DoD/USACE	Yes	https://www.hifldwg.org/hsip.asp
	Breakwater Points	Point	NOAA, DoD/USACE	Yes	https://www.hifldwg.org/hsip.asp
	Canals	Polyline	DOT/BTS, DoD/USACE	Yes	https://www.hifldwg.org/hsip.asp
	Channels	Polygon	DOT/BTS, DoD/USACE	Yes	https://www.hifldwg.org/hsip.asp
	Commercial Ports	Point	DHS/USCG	n/a	unavailable
	Danger Zones	Polygon	DoD/USACE	n/a	unavailable
	Digital Nautical Charts	Raster	NGA	n/a	http://www.nga.mil/portal/site/dnc/index.jsp?front_door=true
	Electronic Navigational Charts (ENC)	Point	NOAA/OCS	n/a	http://ocsdta.ncd.noaa.gov/ChartServerV2.0/jsp/index.jsp
	Fairways	Polygon	DHS/USCG	n/a	http://www.mapdex.org/search/search.cfm?layerkeyword=fairways&tab=lyr&type=lyr
	Ferry Terminals	Point	DOT/BTS	n/a	http://marinas.com/browse/ferry/US/
	Home Ports	Point	NDMS	n/a	unavailable
	Inland Electronic Navigation Charts (IENC)	Point	DoD/USACE	n/a	http://www.agc.army.mil/echarts/inlandnav/
	Locks	Point	TGI (DoD/USACE)	Yes	https://www.hifldwg.org/hsip.asp
	Nautical NAVAIDS	Point	TGI (NOAA)	Yes	https://www.hifldwg.org/hsip.asp
	Navigable Waterways	Polygon	TGI (DOT/BTS, USACE)	Yes	https://www.hifldwg.org/hsip.asp
	Navigation Locks	Point	DoD/USACE	n/a	unavailable
	Piers/Wharves/Quays	Point	TGI (DoD/USACE)	Yes	https://www.hifldwg.org/hsip.asp
	Port Cameras	Point	DHS/TSA	n/a	unavailable
Maritime	Port Facilities	Polygon	DHS/USCG	n/a	http://www.iwr.usace.army.mil/ndc/data/datapwd.htm
	Port Water Boundaries	Polygon	DHS/USCG	n/a	unavailable
	Ports	Polygon	DoD/USACE (DOT/NTAD)	No	https://www.hifldwg.org/hsip.asp
	Principal Ports	Point	DHS/USCG	n/a	http://www.iwr.usace.army.mil/NDC/data/datappor.htm
	Restricted Zones	Polygon	DoD/USACE	n/a	unavailable
Maritime	River Mile Markers	Point	DoD/USACE	n/a	http://www.iwr.usace.army.mil/NDC/data/datamile.htm
	Safety & Security Zones	Polygon	DHS/USCG	n/a	unavailable
	Shipping Fairways	Polygon	TGI (NOAA, DHS/USCG)	Yes	https://www.hifldwg.org/hsip.asp

Sub Category	Theme	Type	POC	Restrictions	URL
Mass Transit	Amtrak Railroad Lines	Polyline	DOT/FRA	n/a	unavailable
	Amtrak Stations	Point	DOT/NTAD (DOT/FRA)	No	https://www.hifldwg.org/hsip.asp
	Amtrak Stations (BUS)	Point	DOT/NTAD (DOT/FRA)	n/a	http://www.mapdex.org/search/search.cfm?layerkeyword=amtrakstations&tab=lyr&type=lyr
	Bus Stations	Point	DOT (State/Local)	Yes	https://www.hifldwg.org/hsip.asp
	Bus Stops	Point	DOT (State/Local)	n/a	unavailable
	Bus Terminals	Point	DOT (State/Local)	n/a	unavailable
	Commuter Rail Transit Passenger Stations	Point	DOT/BTS	n/a	http://www.transtats.bts.gov/tables.asp?table_id=1180
	Commuter Rails	Polyline	DOT/BTS	n/a	http://www.transtats.bts.gov/Search.asp
	Ferries	Point	TGI (DOT/BTS)	Yes	https://www.hifldwg.org/hsip.asp
	Ferry Routes	Polyline	TGI (DOT/BTS)	Yes	https://www.hifldwg.org/hsip.asp
	HOV Lanes	Polyline	DOT/BTS	n/a	http://www.bts.gov/publications/north_american_transportation_atlas_data/
	Light Rail	Polyline	DOT/BTS	n/a	unavailable
	Railroad Stations	Point	TGI (DOT/BTS, Navteq)	Yes	https://www.hifldwg.org/hsip.asp
	Transit Line	Polyline	DOT/NTAD	No	https://www.hifldwg.org/hsip.asp
	Transit Station	Point	DOT/NTAD	No	https://www.hifldwg.org/hsip.asp
Railroad	Interchanges	Point	DOT/NTAD	n/a	http://www.mapdex.org/search/search.cfm?layerkeyword=interchanges&tab=lyr&type=lyr
	Rail Mile Markers	Point	DOT/FRA	n/a	http://www.iwr.usace.army.mil/NDC/data/datamile.htm
	Rail Nodes	Point	Oak Ridge National Laboratory (DOT/FRA, DOT/NTAD)	Yes	https://www.hifldwg.org/hsip.asp
	Rail Ramps	Point	DOT/FRA (DOT/NTAD)	n/a	http://www.bts.gov/publications/north_american_transportation_atlas_data/
	Railroad	Polyline	TGI (DOT/BTS, DOT/NTAD, US Census)	Yes	https://www.hifldwg.org/hsip.asp
	Railroad - 1:100K	Polyline	DOT/FRA	n/a	http://www.bts.gov/publications/north_american_transportation_atlas_data/
	Railroad - 1:2M	Polyline	DOT/FRA	n/a	unavailable
	Railroad Bridges	Point	DOT/FRA (DOT/NTAD, AAR)	Yes	https://www.hifldwg.org/hsip.asp
	Railroad Dispatch/Control Centers	Point	DOT/FRA (AAR)	n/a	http://www.bts.gov/publications/north_american_transportation_atlas_data/
	Railroad Interlockings/Interfaces	Polyline	DOT/FRA (AAR)	n/a	unavailable
	Railroad Operation Centers	Point	DOT/FRA (DOT/NTAD)	n/a	http://www.bts.gov/publications/north_american_transportation_atlas_data/
	Railroad Repair Shops	Point	DOT/FRA (AAR)	n/a	unavailable
	Railroad Tunnels	Point	DOT/FRA (DOT/NTAD, AAR)	Yes	https://www.hifldwg.org/hsip.asp
	Railroad Yards	Polygon	DOT/FRA (DOT/NTAD, AAR)	Yes	https://www.hifldwg.org/hsip.asp
	Strategic Rail Corridor Network (STRACNET)	Polyline	DoD/TRANSCOM	n/a	unavailable

Sub Category	Theme	Type	POC	Restrictions	URL
Regulatory, Oversight and Industry	State DOT Facilities	Point	DOT (State DOT)	n/a	unavailable
	State DOT Hqs	Point	DOT (State DOT)	n/a	unavailable
	TSA - Machinery	Point	DHS/TSA	n/a	unavailable
	TSA - Screeners	Point	DHS/TSA	n/a	unavailable
Road	Automatic Traffic Counters	Point	DOT/NTAD	No	https://www.hifldwg.org/hsip.asp
	Bridges	Point	DOT/NTAD	Yes	https://www.hifldwg.org/hsip.asp
	Critical Transportation Infrastructure	Point	DOT	n/a	unavailable
	Exits	Polyline	DOT/NTAD, US Census	Yes	https://www.hifldwg.org/hsip.asp
	Highways	Polyline	DOT/NTAD, US Census	Yes	https://www.hifldwg.org/hsip.asp
	Interstates	Polyline	DOT/NTAD, US Census	Yes	https://www.hifldwg.org/hsip.asp
	Major Highways	Polyline	DOT/NTAD, US Census	Yes	https://www.hifldwg.org/hsip.asp
	Major Roads	Polyline	DOT/NTAD, US Census	Yes	https://www.hifldwg.org/hsip.asp
	Secondary Hwys	Polyline	DOT/NTAD, US Census	Yes	https://www.hifldwg.org/hsip.asp
	Strategic Highway Network (STRAHNET)	Polyline	DoD (DOT)	n/a	http://www.fhwa.dot.gov/planning/nhs/
	Streets	Polyline	DOT/NTAD, US Census	Yes	https://www.hifldwg.org/hsip.asp
	Traffic Cameras - Video Feed	Video	DoD/TRANSCOM	n/a	unavailable
	Traffic Events	Point	DoD/TRANSCOM	n/a	unavailable
	Traffic Flow Monitors	Point	DoD/TRANSCOM	n/a	unavailable
	Tunnels	Polyline	DOT/NTAD	n/a	http://www.bts.gov/publications/north_american_transportation_atlas_data/
Routing	Army National Guard Convoy Routes	Polyline	ARNG	n/a	unavailable
	Chlorine Shipment Routes	Polyline	DOT (AAR)	n/a	unavailable
	Movement Restriction Areas/Closures	Polygon	DoD/TRANSCOM	n/a	unavailable
	Route Cameras	Point	DoD/TRANSCOM	n/a	unavailable
	Toxic Inhalation Hazard (TIH) Railroad Routes	Polyline	DOT (AAR)	n/a	unavailable
	Transportation Choke Points	Point	DOT (AAR)	n/a	unavailable
Water					
Raw Water Storage	Raw Water Storage	Point	EPA (USGS NHD)	n/a	unavailable
Raw Water Supply	Aqueducts	Polyline	USGS NHD (EPA)	n/a	http://www.mapdex.org/search/search.cfm?layerkeyword=aqueducts&tab=lyr&type=lyr
	Aquifers	Point	USGS National Atlas	No	https://www.hifldwg.org/hsip.asp
	Covered Reservoirs	Point	EPA (USGS NHD)	n/a	http://nhdgeo.usgs.gov/viewer.htm
	Drinking Water Intake	Point	EPA (USGS NHD)	n/a	unavailable
	Ground Water	Point	USGS NHD	n/a	http://nhdgeo.usgs.gov/viewer.htm
	Reservoirs	Polygon	USGS/GNIS (USGS NHD)	No	https://www.hifldwg.org/hsip.asp
	Spring	Point	USGS/GNIS (USGS NHD)	No	https://www.hifldwg.org/hsip.asp
	Surface Water	Point	USGS NHD	n/a	http://nhdgeo.usgs.gov/viewer.htm
	Uncovered Reservoirs	Polygon	EPA (USGS NHD)	n/a	http://nhdgeo.usgs.gov/viewer.htm or
	Water Sources (intake)	Point	EPA	n/a	unavailable
Regulatory, Oversight and Industry	Federal Water Agencies	Point	EPA	n/a	unavailable
	State Utility Commissions - Water	Point	EPA (AWWA, ASDWA)	n/a	unavailable

Sub Category	Theme	Type	POC	Restrictions	URL
Treated Water Distribution Systems	Community Water System	Polygon	EPA	n/a	unavailable
	Fire Hydrants	Point	EPA	n/a	http://www.mapdex.org/search/search.cfm?layerkeyword=firehydrants&tab=lyr&type=lyr
	Pumping Stations	Point	EPA	n/a	unavailable
	Treated Water Monitoring Systems	Point	EPA	n/a	unavailable
	Water Distribution Lines	Polyline	EPA	n/a	unavailable
	Water Transmission/Distribution Mains	Polyline	EPA	n/a	http://www.mapdex.org/search/search.cfm?layerkeyword=watermains&tab=lyr&type=lyr
Treated Water Storage	Water Towers	Point	EPA	n/a	http://www.mapdex.org/search/search.cfm?layerkeyword=water%20towers&tab=lyr&type=lyr
Wastewater Facilities	Drainage	Polyline	DoD/USACE	No	https://www.hifldwg.org/hsip.asp
	Manholes	Point	EPA	n/a	http://www.mapdex.org/search/search.cfm?layerkeyword=manholes&tab=lyr&type=lyr
	Sewage Lift Stations	Point	EPA	n/a	unavailable
	Sewage Mains	Polyline	EPA	n/a	unavailable
	Sewage Treatment Facilities	Point	Dun & Bradstreet (EPA)	Yes	https://www.hifldwg.org/hsip.asp
	Treated Wastewater Monitoring Systems	Point	EPA	n/a	unavailable
	Wastewater Control Centers	Point	EPA	n/a	unavailable
	Wastewater Discharge Systems	Point	EPA	n/a	unavailable
	Wastewater Facilities	Point	EPA	Yes	https://www.hifldwg.org/hsip.asp
	Wastewater Raw Influent Storage	Point	EPA	n/a	unavailable
	Water Treatment Facilities	Point	EPA	n/a	unavailable



APPENDIX C: CIVIL SUPPORT

The Department of Defense (DoD) protects the Continental United States (CONUS) through two distinct but interrelated missions: Homeland Defense (HD) and Civil Support (CS) missions. DoD serves as the federal department with lead responsibility for HD, which may be executed by DoD alone or include support provided by other agencies. While these missions are distinct, some department roles and responsibilities overlap, and operations require extensive coordination between lead and supporting agencies.

The actors interviewed for HD/CS support include US Northern Command (USNORTHCOM)/US Pacific Command (USPACOM), National Geospatial Intelligence Agency (NGA), and National Guard Bureau (NGB) (Title 10 and Title 32). The Civil Support Appendix will evolve in future phases of the GeoCONOPS project when the focus moves to catastrophic, intelligence, and law enforcement missions.

CS is defined as the application of DoD's rapid response and other technical capabilities to

domestic emergencies or disasters in support of civil authorities. CS includes, but is not limited to, support to US civil authorities for natural and manmade domestic emergencies, civil disturbances, and authorized law enforcement activities. When this type of support is requested through a formal request process, approved by the President or Secretary of Defense (SecDef), and executed under the guidance of the National Response Framework (NRF), the support is characterized as Defense Support of Civil Authorities (DSCA). For the purposes of this GeoCONOPS, the umbrella term “Civil Support” is assumed to include the activities, roles, and responsibilities described by the following legacy terms: CS, DSCA, and Military Assistance for Civil Disturbance (MACD).

DoD is a full partner in the federal response to domestic incidents, and the DoD response is fully coordinated through the mechanisms outlined in the NRF. In providing CS, the SecDef will always retain command of DoD personnel, with the exception of National Guard forces under the command and control of the Governors (State Guard in Title 32 status: State Mission, Federally Funded). Nothing in the NRF impedes the SecDef’s statutory authority pertaining to DoD personnel and resources.

Per Joint Publication 3-28 Civil Support, the authority over and control of DoD capabilities is maintained by the President, as Commander in Chief, through the SecDef and the chain of command as established by law. When emergency conditions dictate, and when time does not permit approval from higher headquarters, local military commanders and responsible DoD component officials are authorized to respond to requests from local authorities and to initiate immediate response actions to save lives, prevent human suffering, or mitigate great property damage under imminently serious conditions.

Requests for DoD assistance may occur under Stafford Act or non-Stafford Act conditions. The

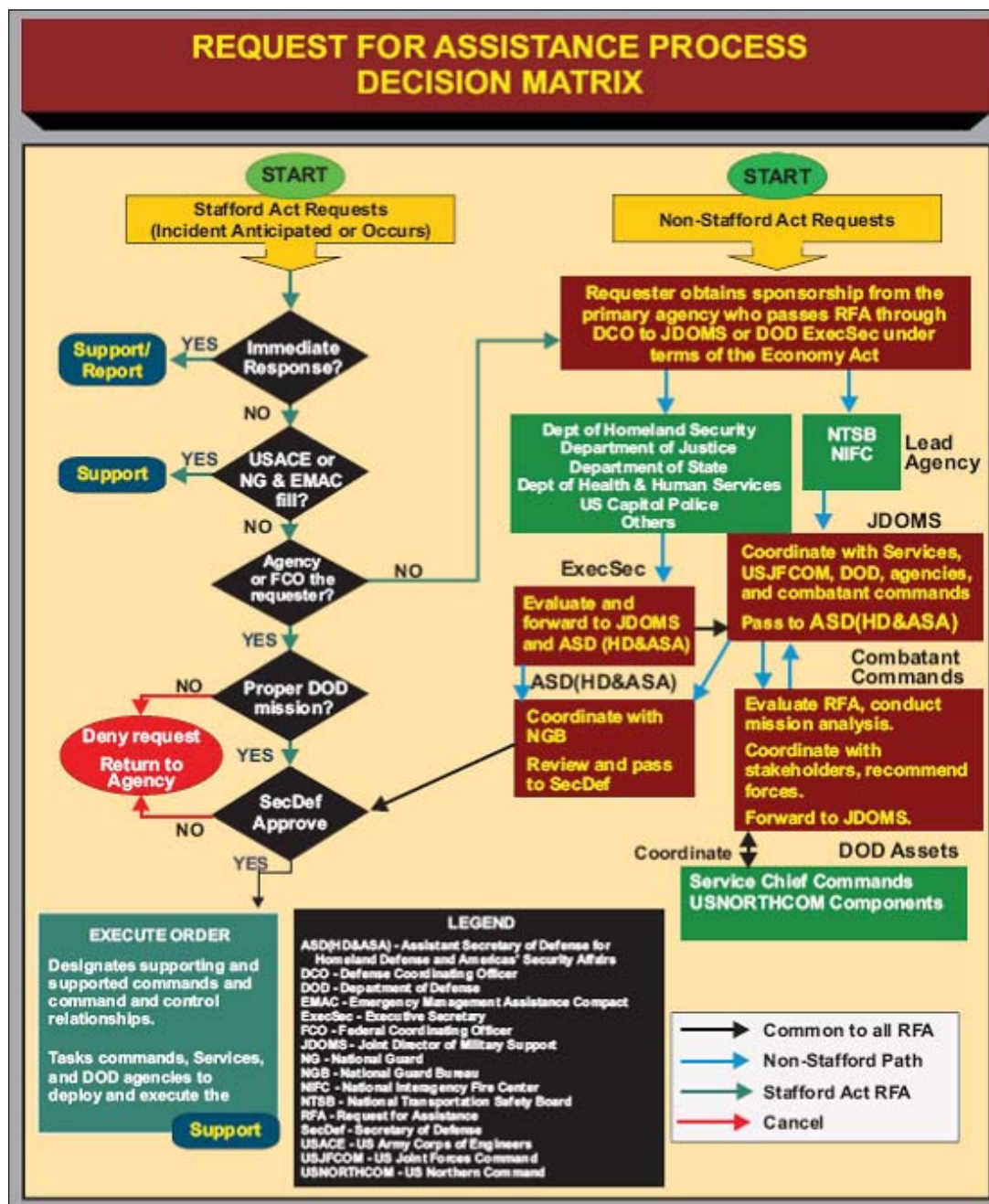


Figure C-1: Request For Assistance Process Decision Matrix

Robert T. Stafford Disaster Relief and Emergency Assistance Act (Public Law 93-288) (Title 42 US Code, Section 5121), authorizes the Federal Government to help state and local governments alleviate the suffering and damage caused by disasters. DoD support in a domestic disaster or a presidential declaration of emergency is in support of the primary or coordinating agency(ies). Military commanders and responsible DoD civilians may, under certain conditions, respond under immediate response authority to save lives, prevent suffering, and mitigate great property damage under imminently serious conditions. Without a disaster declaration, the President may also direct DoD to support the response to a disaster or emergency for a period not to exceed 10 days.¹

DoD has assigned 10 Defense Coordinating Officers (DCO), one to each FEMA region. If requested and approved, the DCO serves as DoD's single point of contact at the JFO for requesting assistance from DoD. With few exceptions, requests for CS originating at the JFO are coordinated with and processed through the DCO. The DCO may have a Defense Coordinating Element (DCE) consisting of a staff and military liaison officers to facilitate coordination and support to activated Emergency Support Functions (ESF). Specific responsibilities of the DCO (subject to modification based on the situation) include processing requirements for military support, forwarding mission assignments to the appropriate military organizations through DoD-designated channels, and assigning military liaisons, as appropriate, to activated ESFs.²

¹ *Joint Publication 3-28, Civil Support, September 14, 2007.*

² *DOD Support to Domestic Incidents, January 2008. Prepared by The Office of the Assistant Secretary of Defense/Homeland Defense and America's Security Affairs.*

As noncatastrophic events emerge, the DoD will initiate various tasking chains and mechanisms to support information requests, analysis, and coordination efforts for CS. Formal tasking requests for support and information will be processed by USNORTHCOM/USPACOM, National-Geospatial Intelligence Agency (NGA), Defense Program Office for Mission Assurance (DPO-MA), and other DoD agencies. As one of the foundational organizations supporting CS, USNORTHCOM's command structure of governance and reporting is typical of many DoD organizations. Reporting to USNORTHCOM are component commands for each of the services: US Army North (USARNORTH), US Air Force North (USAFNORTH), US Fleet Forces Command, etc. The USARNORTH commander has additional duties in charge of the Joint Land Forces Component Command (JFLCC). There are also specialized Joint Task Forces (JTF) with specific missions. Of the various JTFs, the main one charged with executing tasks related to CS is Joint Task Force-Civil Support, headquartered in Norfolk, VA. During crisis events the JTF-CS commander reports directly to the ARNORTH commander, while DCOs at FEMA act in liaison roles directly with the ARNORTH commander as well.

All of these DoD organizations have unique mission requirements to support CS with unique and tailored geospatial products and analysis. In addition, each of these organizations approaches the geospatial non-critical event by leveraging infrastructure, imagery, critical infrastructure assessments, time-sensitive event data, and complex geospatial analysis for data and product dissemination to state and local agencies. The USNORTHCOM Interagency Coordination Group (ICG), coordinates information sharing and deconfliction between the DoD agencies and provides clear and authoritative information for CS. These CS processes often consist of a complex network of geospatial information and analysis to provide comprehensive data products and services for federal, state and local emergency responders. Through the

years since the stand up of DHS, USNORTHCOM, NGA, DPO-MA, and USPACOM have supported hundreds of analysis and geospatial products for hurricane support, critical infrastructure assessments, major wildfires, national significant security events and have provided intelligence and operational support resulting in a prevention of terrorists' attacks. The relationship and communication between the DoD and civil organizations need to continue to mature for support of emergency operations, catastrophic, and noncritical catastrophic events.

Another element of CS is the use of the National Guard, both state (Title 32) and federal (Title 10). The National Guard is a constitutionally unique element of the DoD, serving first as a state militia under direction of the State Governor and State Adjutant General, but ultimately under the direction of the President of the United States. The Adjutant General serves as the State Director of Homeland Security in six states and the State Director of Emergency Management in three states. The State National Guard serves as a joint reserve entity, comprising two reserve services: Army and Air Force. The National Guard serves in three distinct operational statuses: Title 10 (federal active duty), Title 32 (federally funded state duty) and state active duty. The majority of CS operations performed by the National Guard are in Title 32 status. The National Guard Bureau (NGB), a joint entity, administers the federal functions of the Army National Guard and Air National Guard.

The National Guard is typically the first military element to respond to an emergency within a state or local jurisdiction. The National Guard assists state and local emergency management and response personnel with a vast number of services, primarily as a force multiplier. Through this support, the National Guard has many unique geospatial information elements from fixed joint force headquarters to staging areas and logistics support. The following geospatial information categories define the National

Guard's support to state and local emergency management:

- Joint Task Force Joint Operations Center (JTF JOC)
- State National Guard receiving locations
- State National Guard logistics supply points
- State National Guard staging areas
- State National Guard unit locations

Federal agencies or state governors request DoD capabilities to support their emergency response efforts by using a formal Request for Assistance (RFA) process. The decision process for approving Stafford RFAs is illustrated above³ (*see Figure C-1*).

³ *Joint Publication 3-28, Civil Support*, September 14, 2007, pg II-5.



APPENDIX D: DHS INTELLIGENCE & ANALYSIS – INTERAGENCY REMOTE SENSING COORDINATION CELL

Overview

The DHS Office of Intelligence & Analysis (I&A) Collection and Requirements Division (CRD) is the Executive Secretariat (ExecSec) for the Interagency Remote Sensing Coordination Cell (IRSCC). The IRSCC is an interagency body of remote sensing mission owners with capabilities that enable the primary Federal responder to plan, coordinate, acquire, analyze, publish, and disseminate situational knowledge. The mission of the IRSCC through its charter is “to ensure oversight of the IRSCC and the working group and to provide IRSCC policy guidance, direction, and ensure operational effectiveness. The IRSCC assists the IRSCC Executive Committee (EXCOM) in providing recommendations to the remote sensing community in defining roles, responsibilities, and expectations for remote sensing. The IRSCC facilitates a more thorough understanding of the remote sensing environment collective knowledge of the Federal remote sensing community and its capabilities.

Table D–1: IRSCC Member Agencies and Organizations

Department	Agency/Office
Department of Homeland Security	Federal Emergency Management Agency (FEMA)
	Office of Operations Coordination and Planning (OPS)
	Office of Intelligence and Analysis (I&A)
	US Coast Guard (USCG)
	Customs and Border Protection (CBP)
	Geospatial Management Office (GMO)
	National Protection & Programs Directorate (NPPD)
Department of Commerce	National Oceanic and Atmospheric Administration (NOAA)
Department of Agriculture (USDA)	
Department of Defense	US Northern Command (NORTHCOM)
	National Geospatial-Intelligence Agency (NGA)
	National Guard Bureau (NGB)
	US Army Corps of Engineers (USACE)
	Civil Air Patrol (CAP)
	National Reconnaissance Office (NRO)
Department of the Interior	US Geological Survey (USGS)
Environmental Protection Agency (EPA)	
National Aeronautics and Space Administration (NASA)	

When activated, the IRSCC provides visibility of the remote sensing missions that are the statutory responsibility of the member organizations. This provides the community (federal, state, local, and tribal governments) information about ongoing remote sensing missions before, during, and after a Stafford Act declaration.

Operational Support

The IRSCC supports the emergency management community in response to an event with awareness of remote sensing activities and capabilities. The

IRSCC does not task organizations to collect data but assists the remote sensing community with planning and coordination activities in support of federally declared disaster events.

IRSCC activities include daily remote sensing reports and imagery collection and requirements coordination support. These activities take place prior to, during, and after events have taken place. In response to a request for assistance following a natural or man-made disaster, the IRSCC compiles details on available imagery in support of requested areas of interest and

priority targets (e.g. affected infrastructure). Member organizations listed in Table 4-2 provide information on available imagery products to the remote sensing community.

Production and Products

The IRSCC assists with the discovery of remotely collected data on an as-needed basis during natural and man-made disasters. The most common product produced by the IRSCC on a regular basis is the Federal Remote Sensing Situation Report, which is disseminated to IRSCC members and any other interested agencies and departments.

The IRSCC directs requestors to member organizations for access to remote sensing collections and deliverables. IRSCC members report the status of their respective missions, providing the customer with frequent updates in the form of emails or phone calls, if the requirement is ongoing. Requests for information include localization data, specifics such as requests for specific imagery, acceptable media of dissemination (imagery, imagery-derived products, etc.), and desired classification for accessible end user implementation.



APPENDIX E: DHS OneView

The DHS Geospatial Information Infrastructure (GII) is the governing body of geospatial data and application services built to meet common requirements across the DHS mission space. DHS OneView is a lightweight internet application providing geographic visualization and analysis to individual users through interactions with the GII services. OneView is implemented within the GII by the Geospatial Management Office (GMO), and is available to all DHS and affiliated Homeland Security partners via HSIN. Any individual with a valid HSIN account may access OneView at <https://gii.dhs.gov/oneview>.

DHS OneView is a web based mapping application delivering visualization capabilities for the spatial data holdings of the Geospatial Information Infrastructure (GII). OneView is built on the Microsoft SilverLight platform, providing for lightweight, rich internet application design and user interaction. By leveraging the SilverLight application programming interface (API), OneView add-on or widgets can be easily developed across the Departments components allowing for streamlined and efficient application development and code reuse, drastically cutting down on the time of development. OneView does not replace current component web mapping applications, rather it provides a mechanism for users that do not have current capabilities in-house.

OneView provides access to over 400 infrastructure data layers delivered as web services via the GII, as well as population data and real-time situational awareness data for infrastructure impact analysis. Users may also use their own data for added context and utility. The foundational data set in OneView is provided by HSIP Gold, which includes data layers representing the 18 critical infrastructure and key resources sectors, national hazards, and base map layers. Additionally, users can select data from numerous other sources including the Geospatial Multi-Agency Coordination Group (GeoMAC) for information regarding wildfires, National Oceanic and Atmospheric Administration (NOAA) NexRad to view hurricane and other severe weather information, and LANDSCAN, a worldwide population database. The OneView application currently provides the following functionality:

- Bing Map: Aerial imagery (including BirdsEye and StreetView)
- Viewing capability of the HSIP Gold Program data
- Mapping Tools: routing, address/location look up and geocoding, spatial query
- Open Geospatial Consortium (OGC) services: ingest user defined web mapping service (WMS), KML and GeoRSS

OneView is accessible 24/7 to all Federal, State, and local homeland security partners with a HSIN username and password, regardless of the specific HSIN COI(s) they belong to. Non-government users, including contractors, must have a government sponsor in order to gain access. OneView requires users to have Microsoft Internet Explorer 7 or later (or FireFox 3 or later) and the Microsoft Silverlight 4 installed. Systems users are authenticated through their HSIN credentials for any community of interest. The OneView application is designed for expanding capabilities:

- SilverLight is a key element of Microsoft SharePoint 2010, allowing for future expansion of GII access and services through embedded SilverLight applications within SharePoint 2010

- Widely accessible programming interface, allowing for non-geospatial application developers to leverage OneView through .NET/SilverLight
- OneView is designed for the Departments user base that do not have extensive geospatial capabilities or technologies

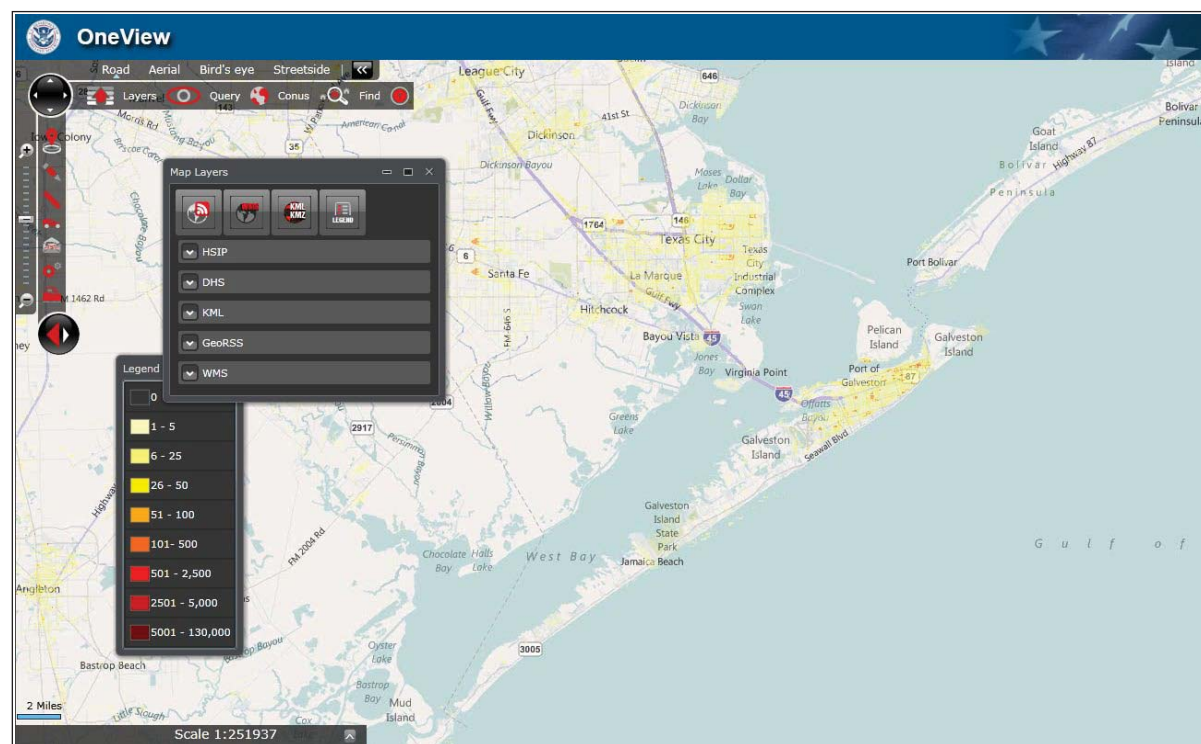


Figure E-1: DHS OneView



APPENDIX F: ACTORS

American Red Cross (ARC)
 Department of Agriculture (DOA)
 Department of Commerce (DOC) / National Oceanic and Atmospheric Administration (NOAA)
 DOC / NOAA / National Weather Service (NWS)
 Department of Defense (DoD) National Geospatial-Intelligence Agency (NGA)
 DoD Northern Command/Pacific Command (USNORTHCOM/USPACOM)
 DoD US Army Corps of Engineers (USACE)
 Department of Energy (DOE)
 Department of Homeland Security (DHS) Office of Infrastructure Protection (IP)
 DHS / Science and Technology / Interagency Modeling and Atmospheric Assessment Center (IMAAC)
 DHS Office of Intelligence and Analysis (I&A)
 DHS National Operations Center (NOC)
 DHS National Infrastructure Coordination Center (NICC)
 Emergency Support Functions (ESFs) #1 – #15
 Environmental Protection Agency (EPA)
 Federal Emergency Management Agency (FEMA)/Office of the Chief Information Officer (CIO) / Geospatial Solutions Branch

FEMA / Disaster Operations / National Response Coordination Center (NRCC)
 FEMA / Disaster Operations / Remote Sensing (RS)
 FEMA / Disaster Assistance / Individual Assistance (IA)
 FEMA / Disaster Assistance / Debris
 FEMA/Logistics
 FEMA / Mitigation / Hazard US (HAZUS) Program
 FEMA / Mitigation / National Flood Insurance Program (NFIP)
 FEMA / Mitigation / Hazard and Mitigation (HMTAP)
 FEMA / National Integration Center (NIC)
 FEMA Regions I-X and Joint Field Operations (JFOs) (selected)
 Health and Human Services (HHS)
 National Guard Bureau (NGB)
 Small Business Administration (SBA)
 Transportation Security Administration (TSA)
 United States Coast Guard (USCG)
 United States Geological Survey (USGS)

This page intentionally left blank.

Team
Members

GeoCONOPS

Requirements
& Capabilities

Specific
Mission Areas

Disaster
Operations

Catastrophic
Disasters

Mitigation &
Preparedness

Appendices



APPENDIX G: REFERENCED DOCUMENTS

National Incident Management System (NIMS), December 2008, provides a systematic, proactive approach to guide departments and agencies at all levels of government, nongovernmental organizations (NGO), and the private sector to work seamlessly to prevent, protect against, respond to, recover from, and mitigate the effects of incidents, regardless of cause, size, location, or complexity, to reduce the loss of life and property and harm to the environment.

National Infrastructure Protection Plan (NIPP), January 2009, establishes a risk management framework for the nation's unified national approach to critical infrastructure and key resources (CI) protection.

National Response Framework (NRF), January 2008, is a guide to how the nation conducts all-hazards response. It describes specific authorities and best practices for managing incidents that range from the serious but purely local, to large-scale terrorist attacks or catastrophic natural disasters.

Defense Production Act (P.L. 81-774) is the primary authority to ensure the timely availability of

resources for national defense and civil emergency preparedness and response.

Homeland Security Act of 2002 (P.L. 107-296, 116 Stat. 2135 (2002) (codified predominantly at 6 United States Code [U.S.C.] § 101-557), as amended, with respect to the organization and mission of the Federal Emergency Management Agency (FEMA) in the Department of Homeland Security (DHS) Appropriations Act of 2007, P.L. 109-295, 120 Stat. 1355 (2006), established DHS as an executive department of the United States. The Homeland Security Act consolidated component agencies, including FEMA, into DHS.

The Robert T. Stafford Disaster Relief and Emergency Assistance Act (Stafford Act), as amended (42 U.S.C. § 5121 et seq.) describes the programs and processes by which the Federal Government provides disaster and emergency assistance to state and local governments, tribal nations, eligible private nonprofit organizations, and individuals affected by a declared major disaster or emergency. The Stafford Act covers all-hazards, including natural disasters and terrorist events.

HSPD-5, Management of Domestic Incidents, February 28, 2003, establishes a single, comprehensive national incident management system. It also designates the Secretary of Homeland Security as the principal federal official for domestic incident management and recognizes the statutory authorities of the Attorney General, Secretary of Defense, and Secretary of State. It directs the heads of all federal departments and agencies to provide their full and prompt cooperation, resources, and support, as appropriate and consistent with their own responsibilities for protecting national security, to the Secretary of Homeland Security, Attorney General, Secretary of Defense, and Secretary of State in the exercise of leadership responsibilities and missions assigned.

HSPD-7, Critical Infrastructure Identification, Prioritization, and Protection, December 17, 2003, establishes a national policy for federal departments

and agencies to identify and prioritize United States CI and to protect them.

HSPD-8, National Preparedness, December 17, 2003, establishes policies to strengthen the preparedness of the United States to prevent and respond to threatened or actual domestic terrorist attacks, major disasters, and other emergencies by requiring a **national domestic all-hazards preparedness goal**, establishing mechanisms for improved delivery of federal preparedness assistance to state, local, and tribal governments, and outlining actions to strengthen preparedness capabilities of federal, state, local, and tribal entities. Annex 1, National Planning, published on December 3, 2007, establishes a standard and comprehensive approach to national planning.

HSPD-20/National Security Presidential Directive-51 National Continuity Policy, May 9, 2007, establishes a comprehensive national policy on the continuity of Federal Government structures and operations and a single National Continuity Coordinator responsible for coordinating the development and implementation of federal continuity policies.

Civil Support, Joint Publication 3-28, September 14, 2007, sets forth joint doctrine to govern the activities and performance of the Armed Forces of the United States in civil support operations and provides the doctrinal basis for interagency coordination during domestic civil support operations. It also provides overarching guidelines and principles to assist commanders and their staffs in planning and conducting joint civil support operations.

Homeland Defense, Joint Publication 3-27, July 12, 2007, provides doctrine for the defense of the US homeland across the range of military operations. It provides information on command and control, interagency and multinational coordination, and operations required to defeat external threats to, and aggression against, the homeland.

Department of Defense (DoD) Support to Domestic Incidents, January 2008, was developed by The Office of the Assistant Secretary of Defense/ Homeland Defense and America's Security Affairs. It outlines the Defense Support of Civil Authorities (DSCA) support provided by U.S. military forces (federal military, Reserve, and National Guard), DoD civilians, DoD contract personnel, DoD agency, and DoD component assets in the federal response to domestic incidents, coordinated through the mechanisms outlined in the NRF.



APPENDIX H: RELATED CONOPS/SOPs

		National Response Framework											
		ESF 1	ESF 2	ESF 3	ESF 4	ESF 5	ESF 6	ESF 7	ESF 8	ESF 9	ESF 10	ESF 11	ESF 12
AFNORTH	Air Force Northern Air Support Handbook												
ARC	Disaster Assessment Toolkit						x						
	Information Management Services Disaster Assessment Program Guide						x						
DHS	IRSCC GEOINT CONOPS												
	IRSCC Natural Event Playbook					x							
	RFI Process					x							
	NICC CONOPS					x							
	IICD GA SOP					x							
	NICC RFI Process					x							
	NOC GA SOP					x							
	OIP IMC SOP					x							
DOE	VMWG Virtual Team Playbook												x
DOI	Directive: Designation Management and Enforcement of Authoritative Data Sources				x								

		National Response Framework											
		ESF 1	ESF 2	ESF 3	ESF 4	ESF 5	ESF 6	ESF 7	ESF 8	ESF 9	ESF 10	ESF 11	ESF 12
EPA	EM GIS Plan										X		
	EM GIS Data Plan										X		
	EPA Central Data Exchange Short Term Emergency Response Geospatial Operations										X		
	EPA Central Data Exchange Emergency Response Geospatial Operations										X		
	EPA Headquarters Incident Management Plan										X		

Team
Members

GeoCONOPS

Requirements
& CapabilitiesSpecific
Mission AreasDisaster
OperationsCatastrophic
DisastersMitigation &
Preparedness

Appendices

		National Response Framework											
		ESF 1	ESF 2	ESF 3	ESF 4	ESF 5	ESF 6	ESF 7	ESF 8	ESF 9	ESF 10	ESF 11	ESF 12
FEMA	Emergency Response Program CONOPS												
	Essential Elements of Information Standard List					x							
	ESF 5 SOP					x							
	ESF-14 Field Response Guide												
	FEMA Geospatial Process for Damage Assessment Housing Recovery					x							
	FEMA Geospatial Solutions Branch On Call GIS Support SOP					x							
	FEMA Hurricane CONPLAN Annex B Situational Awareness					x							
	FEMA IMAT Geospatial Intelligence Unit Operations					x							
	FEMA IMAT GIS Request Form					x							
	FEMA MAC GIU Operations Support					x							
	FEMA Mapping and Analysis Center Map Request Form					x							
	Geospatial Process for Damage Assessment					x							
	FEMA Mapping and Analysis Center SOP for Obtaining GIS Support					x							
	FEMA N-IMAT Planning Org Chart					x							
	Geospatial HAZUS Modeling for Disaster Response and Preparedness CONOPS					x							
	Global Earth Observation Integrated Data Environment CONOPS												
	ICP-Chemical Hazardous Materials Information Collection Plan					x							
	ICP-Earthquake Information Collection Plan					x							
	ICP-Epidemic/Pandemic Information Collection Plan					x							

		National Response Framework											
		ESF 1	ESF 2	ESF 3	ESF 4	ESF 5	ESF 6	ESF 7	ESF 8	ESF 9	ESF 10	ESF 11	ESF 12
FEMA	ICP-Flood Information Collection Plan					x							
	ICP-Generic Information Collection Plan					x							
	ICP-Hazardous Material Information Collection Plan					x							
	ICP-Hurricane Information Collection Plan					x							
	ICP-Major Oil Spill Information Collection Plan					x							
	ICP-Nuclear Power Plant Information Collection Plan					x							
	ICP-Nuclear Weapons Incident Information Collection Plan					x							
	ICP-Olympics Information Collection Plan					x							
	ICP-Power Failure Information Collection Plan					x							
	ICP-Space Entry or Re-entry Information Collection Plan					x							
	ICP-Terrorist Information Collection Plan					x							
	ICP-Tornado Information Collection Plan					x							
	ICP-Tsunami Information Collection Plan					x							
	ICP-Volcano Information Collection Plan					x							
	ICP-Winter Storm Information Collection Plan					x							
	Joint Field Office Activation and Operations Interagency Integrated SOP					x							
	Mapping and Analysis Center SOP for NRCC Support					x							
	MT Directorate Disaster Ops SOP					x							

		National Response Framework											
		ESF 1	ESF 2	ESF 3	ESF 4	ESF 5	ESF 6	ESF 7	ESF 8	ESF 9	ESF 10	ESF 11	ESF 12
FEMA	National IMAT West Minimum Suggested Staffing Needs for Disaster Deployments					x							
	NRCC EGS Emergency Response and After Hours Support					x							
	NRCC SOP					x							
	Remote Sensing SOP					x							
	Situation Status Branch Drought Information Collection Plan					x							
HHS	ESF-8 Hurricane Response Playbook								x				
NGA	Damage Classification System and Color Scheme					x							
	Damage Classification System and Color Scheme for Fires					x							
NGB	Standard Operational Information Sharing Plan of Action												
NOAA	Storm Mapping Tutorial v2												
NORTHCOM	Joint Warfighter Interoperable Geospatial Intelligence CONOPS												
USACE	SOP/Field Guide			x									
	EM GIS SOP			x									
USFS	National Wildfire Coordinating Group GIS SOP on Incidents				x	x							
	Wildfire Information Collection Plan				x								

This page intentionally left blank.

Team
Members

GeoCONOPS

Requirements
& Capabilities

Specific
Mission Areas

Disaster
Operations

Catastrophic
Disasters

Mitigation &
Preparedness

Appendices



APPENDIX I: ACRONYMS

ABFE	Advisory Base Flood Elevations
AFO	Area Field Office
AFRCC	Air Force Rescue Coordination Center
ARC	American Red Cross
CA	Congressional Affairs
CAT	Crisis Action Team
CBP	Customs and Border Protection
CBRN	Chemical Biological, Radiological, and Nuclear
CDC	Centers for Disease Control and Prevention
CFDA	Catalog of Federal Domestic Assistance
CI	Critical Infrastructure
CIMS	Crisis Information Management Software

CIO	Chief Information Officer	DMORT	Disaster Mortuary Team	FAA	Federal Aviation Administration
CIR	Critical Information Requirement	DoD	Department of Defense	FBI	Federal Bureau of Investigation
CM	Community Model	DOE	Department of Energy	FCO	Federal Coordinating Officer
CMHIS	Contract Management and Housing Inspection Services	DOI	Department of Interior	FEMA	Federal Emergency Management Agency
COI	Communities of Interest	DOJ	Department of Justice	FGDC	Federal Geospatial data Commission
CONPLAN	Concept Plan	DOL	Department of Labor	FIRM	Flood Insurance Rate Maps
CONUS	Continental United States	DOS	Department of State	FOC	FEMA Operations Center
COP	Common Operating Picture	DOT	Department of Transportation	FOUO	For Official Use Only
COOP	Continuity of Operations	DPO-MA	Defense Program Office for Mission Assurance		
CPIMD	Contingency Planning and Incident Management Division	DRG	Domestic Readiness Group	GA	Geospatial Analyst
CRS	Commercial Remote Sensing	DRTS	Debris Removal Tracking System	GeoCONOPS	Geospatial Concept of Operations
CSEPP	Chemical Stockpile Emergency Preparedness Program	DSCA	Defense Support of Civil Authority	GDM	Geospatial Data Model
CS	Civil Support	EA	External Affairs	GIS	Geospatial Information System
CST	National Guard Civil Support Team	EAS	Emergency Alert System	GISC	Geographic Information System Coordinator
CWIN	Critical Infrastructure Warning Information Network	EEI	Essential Elements of information	GIU	Geospatial Intelligence Unit
		EMG	Emergency Management Group	GMO	Geospatial Management Office
DASC	Disaster Assistance Support Center	EMIMS	Emergency Management Information Management System	GPR	Geospatial Production Request
DCE	Defense Coordinating Element			GSA	General Services Administration
DCO	Defense Coordinating Officers	EMS	Emergency Medical Services		
DEGS	Deployable Emergency Geospatial Information System (GIS) Suite	ENS	Emergency Notification System	HAS	Homeland Security Advisor
DHHS	Department of Health and Human Services	EOC	Emergency Operations Center	HazMat	Hazardous Material
DHS	Department of Homeland Security	EPA	Environmental Protection Agency	HAZUS-MH	Hazards U.S. Multi-hazards
DMAT	Disaster Medical Assistance Team	ESF	Emergency Support Function	HD	Homeland Defense
		ESFLG	Emergency Support Function Leaders Group	HLT	Hurricane Liaison Team
				HM	Hazard and Mitigation
				HQ	Headquarters

HSDN	Homeland Secure Data Network	IICD	Infrastructure Information Collection Division	LANL	Los Alamos National Laboratories
HSIN	Homeland Security Information Network	IIPG	Initial Incident Planning Group	LIDAR	Light Detection and Ranging
HSIN-I	Homeland Security Information Network- Intelligence	IMAAC	Interagency Modeling and Atmospheric Assessment Center	LSA	Logistical Staging Areas
HSIP	Homeland Security Infrastructure Program	IMAT	Incident Management Assistance Teams	MAA	Mutual Aid Agreement
HSPD	Homeland Security Presidential Directive	IMC	Incident Management Cell	MA	Mission Assignment
HUD	United States Department of Housing and Urban Development	IMPT	Incident Management Planning Team	MAC	Mapping and Analysis Center
HURREVAC	Hurricane Evacuation	IOC	Infrastructure of Concern	MACC	Multiagency Coordination Center
I&A	Intelligence & Analysis	IOF	Interim Operating Facility	MACD	Military Assistance for Civil Disturbance
IA	Individual Assistance	IP	Infrastructure Protection	MAT	Mitigation Assessment Team
IASD	Infrastructure Analysis and Strategy Division	IRSCC	Interagency Remote Sensing Coordination Cell	ME	Mission Engineering
IAP	Incident Action Plan	ISS	International Situation Summary	MERS	Mobile Emergency Response Support
IAS	International Assistance System	IST	Incident Support Team	MIGS	Mobile Integrated Geospatial Intelligence System
iCAV	Integrated Common Analytical Viewer	ITT	Information Transaction Inventory	MIL	Military
ICEPP	Incident Communications Emergency Policy and Procedures	JFO	Joint Field Office	MOA	Memorandum of Agreement
ICG	Interagency Coordination Group	JFLCC	Joint Land Forces Component Command	MOU	Memorandum of Understanding
ICP	Information Collection Plan	JIC	Joint Information Center	MWCL	Master Watch Control Log
ICPACC	Incident Communications Public Affairs Coordination Committee	JOC	Joint Operations Center	NASA	National Aeronautics and Space Administration
ICS	Incident Command System	JRIES	Joint Regional Information Exchange System	NCC	National Coordination Center for Telecommunications
IDP	Imagery Derived Products	JTF	Joint Task Forces	NCS	National Communications System
IGA	Intergovernmental Affairs	JWICS	Joint Worldwide Intelligence Communications System	NDMS	National Disaster Medical System
		KMO	Knowledge Management Officer	NEF	National Essential Function

NEFRLS	National Emergency Family Registry and Locator System	NSS	National Shelter System	PKEMRA	Post Katrina Emergency Management Reform Act
NFIP	National Flood Insurance Program	NSSE	National Special Security Events	PODs	Points of Distribution
NGA	National Geospatial-Intelligence Agency	NST	NGA Support Team	POS	Office of Operations Coordination and Planning
NGB	National Guard Bureau	NVOAD	National Volunteers Active in Disasters	PPDR	Private Property Debris Removal
NGO	Nongovernmental Organizations	NWS	National Weather Service	PSA	Public Service Announcement
NHC	National Hurricane Center	OCONUS	Outside the Continental United States	PSMA	Pre-Scripted Missions Assignment
NICC	National Infrastructure Coordinating Center	OD	Operations Director	RDA	Rapid Damage Assessment
NICCL	National Incident Communications Conference Line	ODP	Office for Domestic Preparedness	REPP	Radiological Emergency Preparedness Program
NIMS	National Incident Management System	OLA	Office of Legislative Affairs	RFA	Request for Assistance
NIPP	National Infrastructure Protection Plan	OPA	Office of Public Affairs	RFI	Request for Information
NISAC	National Infrastructure Simulation and Analysis Center	OPM	Office of Personnel Management	RMIS	Resource Information Management System
NJIC	National Joint Information Center	OPLAN	Operational Plan	RRCC	Regional Response Coordination Center
NMSZ	New Madrid Seismic Zone	OPORDER	Operational Order	RS	Remote Sensing
NOAA	National Oceanic and Atmospheric Administration	ORNL	Oakridge National Laboratory	SAR	Search and Rescue
NOC	National Operations Center	OSHA	Occupational Safety and Health Administration	SBA	Small Business Administration
NPPD	National Protection and Programs Directorate	OSHE	Occupational Safety, Health, and Environment	SCO	State Coordinating Officer
NPS	National Park Service	PA	Public Assistance	SFO	Senior Federal Official
NRC	Nuclear Regulatory Commission	PDA	Preliminary Damage Assessment	SHIRA	Strategic Homeland Infrastructure Risk Assessment
NRCC	National Response Coordination Center	PFO	Principal Federal Official	SICCL	State Incident Communications Conference Line
NRF	National Response Framework	PHT	Planning and Response Team	SLFC	State and Local Fusion Center
		PICCL	Private Sector Incident Communications Conference Line	SLOSH	Sea, Land, Overland, Surge From Hurricanes
		PIO	Public Information Officer	SME	Subject Matter Expert

SNL	Sandia National Laboratories	VAL	Voluntary Agency Liaison
SNS	Strategic National Stockpile	VA-NPSC	Virginia National Processing Support Center
SOP	Standard Operating Procedures	VMWG	Visualization and Modeling Working Group
SOC	Secretary's Operations Center	VOAD	Voluntary Organizations Active in Disasters
SWAT	Special Weapons And Tactics	VOLAG	Voluntary Agency
SWO	Senior Watch Officer	VTC	Video Teleconference
TAC	Technical Assistance Contractors	WFO	Weather Forecast Office
TEMP	Temporary	WMD	Weapons of Mass Destruction
TCPED	Tasking, Collection, Processing, Exploitation, & Dissemination		
TSA	Transportation Security Administration		
UCS	Unified Command System		
USACE	United States Army Corps of Engineers		
USAF	United States Air Force		
USAID	United States Agency for International Development		
U.S.C.	United States Code		
USCG	United States Coast Guard		
USDA	United States Department of Agriculture		
USFS	United States Forest Service		
USGS	United States Geological Survey		
USNORTHCOM	United States Northern Command		
USPACOM	United States Pacific Command		
US&R	Urban Search and Rescue		

This page intentionally left blank.

Team
Members

GeoCONOPS

Requirements
& Capabilities

Specific
Mission Areas

Disaster
Operations

Catastrophic
Disasters

Mitigation &
Preparedness

Appendices