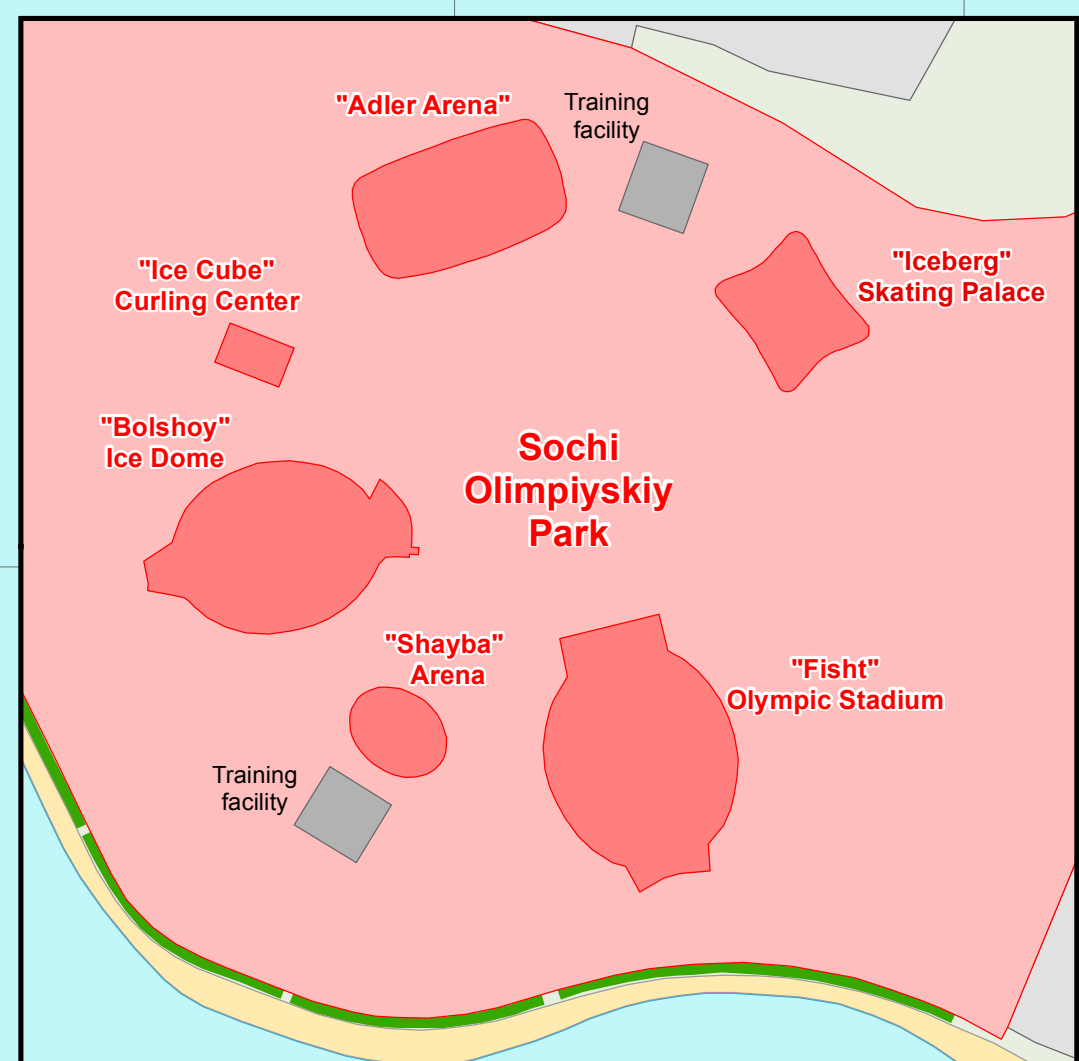
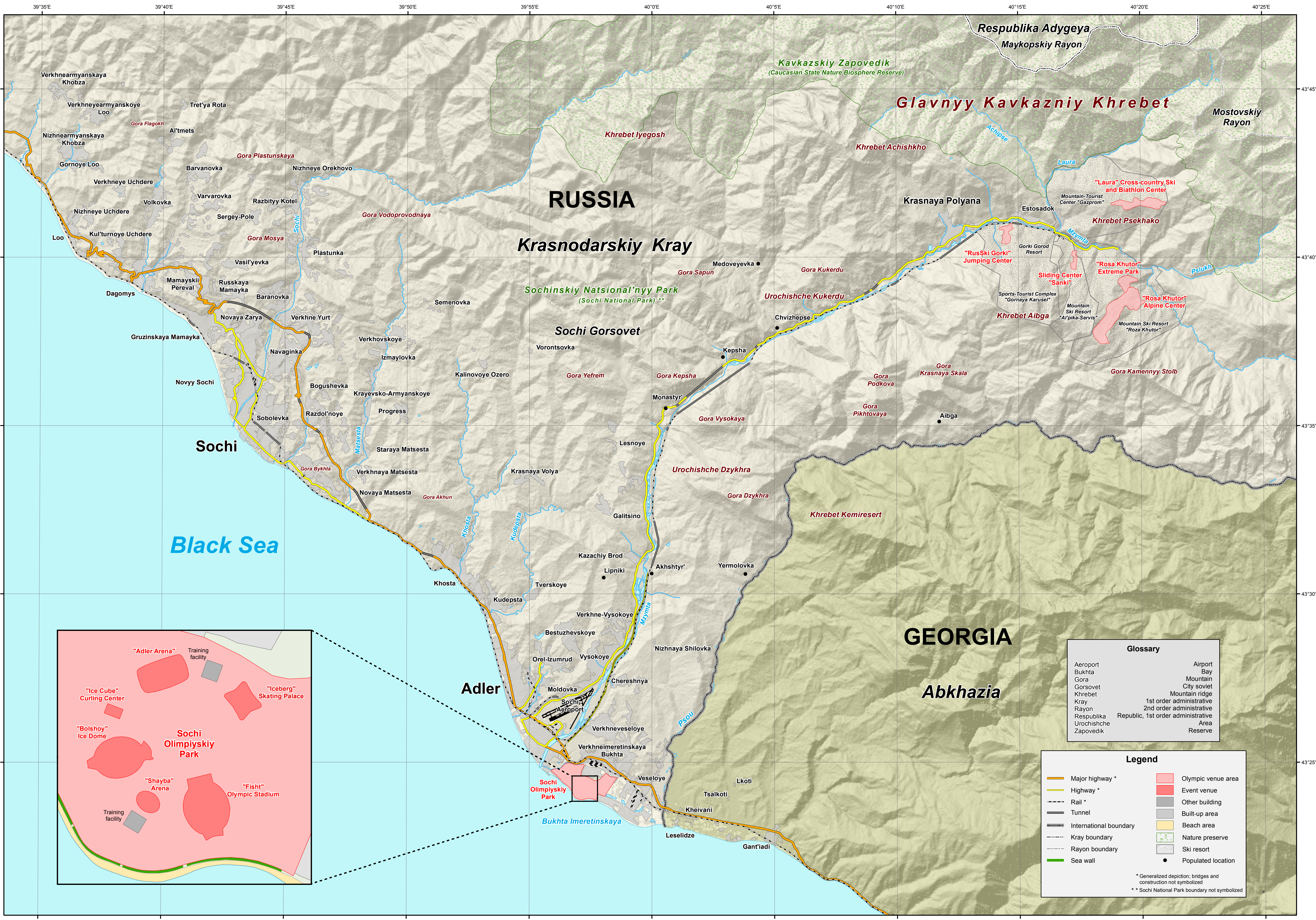


# Sochi 2014 Winter Olympics Talking Map

Click on a name in the softcopy version of the map to hear pronunciation



Glossary	
Aeroport	Airport
Bukhta	Bay
Gora	Mountain
Gorsovet	City soviet
Khrebet	Mountain ridge
Kray	1st order administrative
Rayon	2nd order administrative
Respublika	Republic, 1st order administrative
Urochishche	Area
Zapovedik	Reserve

Legend	
Major highway *	Olympic venue area
Highway *	Event venue
Rail *	Other building
Tunnel	Built-up area
International boundary	Beach area
Kray boundary	Nature preserve
Rayon boundary	Ski resort
Sea wall	Populated location

\* Generalized depiction; bridges and construction not symbolized  
 \*\* Sochi National Park boundary not symbolized

Map Date: 26 February 2013

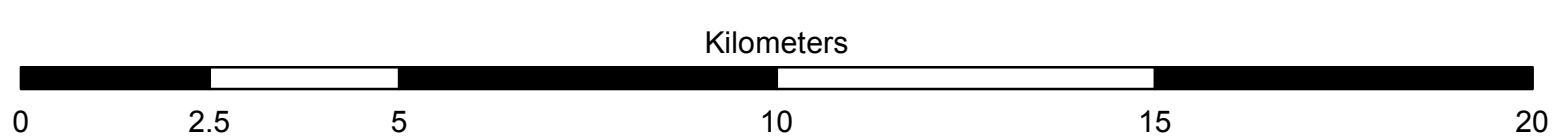
**CAUTION: SUITABLE FOR PLANNING PURPOSES ONLY NOT TO BE USED FOR NAVIGATION OR TARGETING**

Users should refer corrections, additions, and comments to:  
 NGA Office of Eurasia-Africa, Eurasia Division  
 3838 Vogel Road, Mailstop L-83  
 Arnold, Missouri 63010-8238  
 Commercial: 314-676-8246

**Construction Note**  
 The Olympic event venues and support venues are in various stages of construction. Refer to the official Sochi 2014 Winter Olympics site "www.Sochi2014.ru" for the latest completion information.

**Source Information Note**  
 International boundaries: Digital International Boundaries Level 2  
 Place names: NGA GEOnet Names Server  
 Terrain data: SRTM Level 2  
 Vector data: Multinational Geospatial Co-Production Program (MGCP) dataset © NavTeq  
 Venue information: www.Sochi2014.ru  
 Resort information: Russian Federation Government Decree from 29 Dec 2007 No. 991 and Decree from 19 Jan 2010 No. 10

Scale 1:100,000



Projection.....Lambert Conformal Conic  
 Central Meridian.....40°E  
 Standard Parallel 1.....43°27'N  
 Standard Parallel 2.....43°42'N  
 Datum.....WGS84



**Note**  
 This is a custom GEONIT product and may not conform to standard NGA product specifications or U.S. Board on Geographic Names standards.  
 Displayed place names are only a representative sample of names available. Olympic venue names are provided in the English version.

**LIMITED DISTRIBUTION**

Distribution authorized to DOD, IAW 10 U.S.C. §§ 130 & 455. Release authorized to U.S. DOD contractors, IAW 48 C.F.R. § 252.245-7000. Refer other requests to: Headquarters, NGA, ATTN: Release Officer, Mail Stop S82-QIAD 7500 Geoint Drive, Springfield, VA 22150-7500. Destroy IAW DODI 5030.59. Removal of this caveat is prohibited.



Prepared and published by the National Geospatial-Intelligence Agency  
 © COPYRIGHT 2013 BY THE UNITED STATES GOVERNMENT  
 NO COPYRIGHT CLAIMED UNDER TITLE 17 U.S.C.